	ELEVATION NAVD88 (FT)
HTL	---
MHW	5.04
NAVD88	0
MTL	---
MLW	-2.91

Mean High Water

Mean Low Water

- Mass GIS Parcel Lines
- Flood Zone Line
- Mass GIS - MA DEP Wetlands
- NHESP Priority Habitat Boundary
- Edge of Pavement
- Boundary of Field Survey & 2016 Lidar Topography
- Field Survey Contour (NAVD88)
- 2016 USGS Lidar Contour

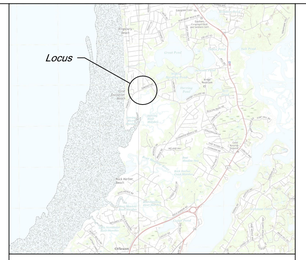

Location Map Not to Scale

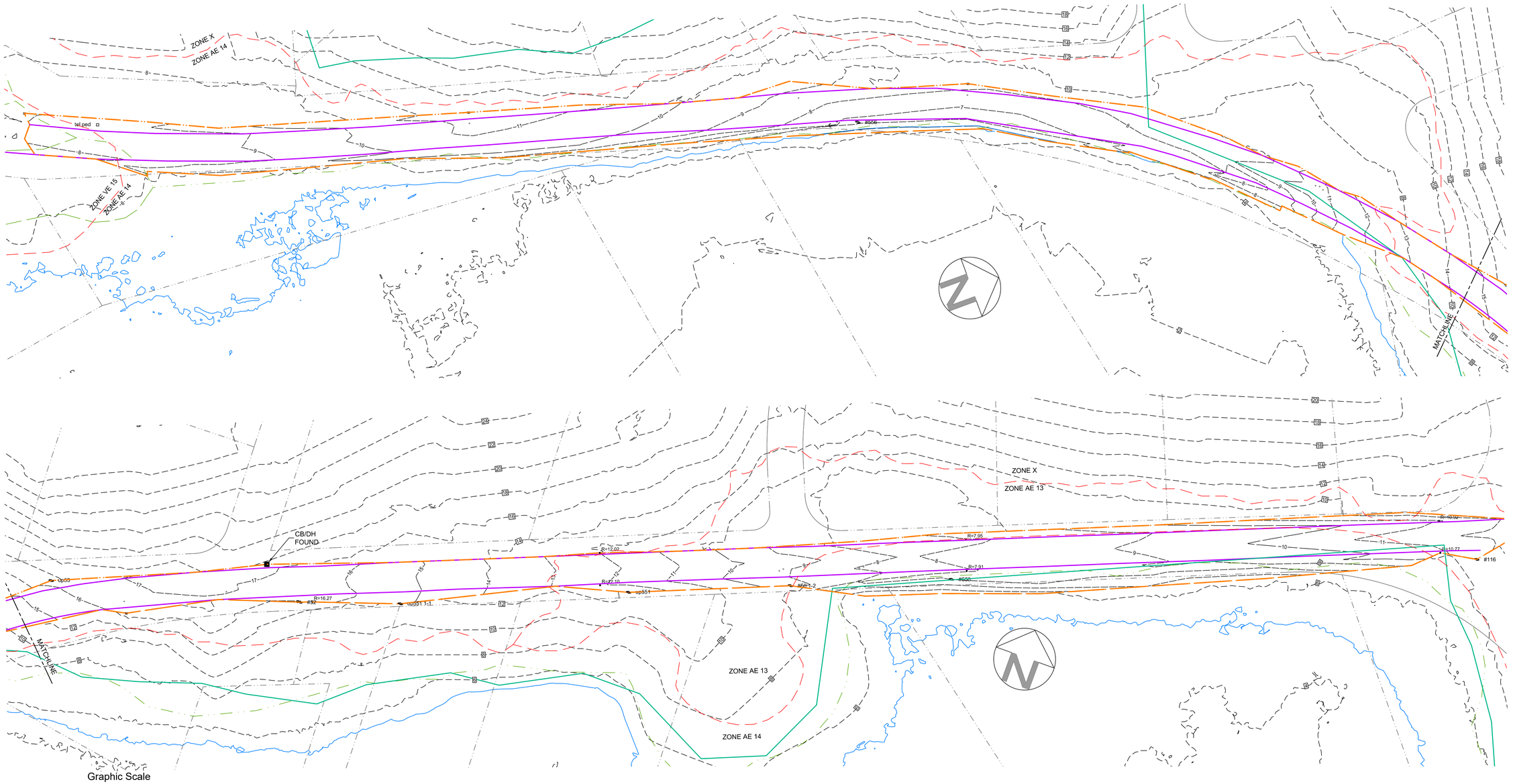

Graphic Scale

40 20 0 40 120

1" = 40'

WOODS HOLE GROUP
A CLS COMPANY
107 WATERHOUSE ROAD, BOURNE, MA 02532
TELEPHONE: (508) 540-8080 FAX: (508) 540-1001

Revisions	Date
1.	
2.	
3.	
4.	
5.	
6.	
7.	

Surveyed By:

Woods Hole Group
107 Waterhouse Road
Bourne, MA 02532

Title:

Existing Conditions Plan - Samoset Road
Prepared For:
Town of Eastham
Eastham, MA

Project Number: 2019-0111

Dwg File: 2019-0111_SP

Scale: 1" = 100'

Date: Feb. 4, 2020

Approved:

Drawn: JRK

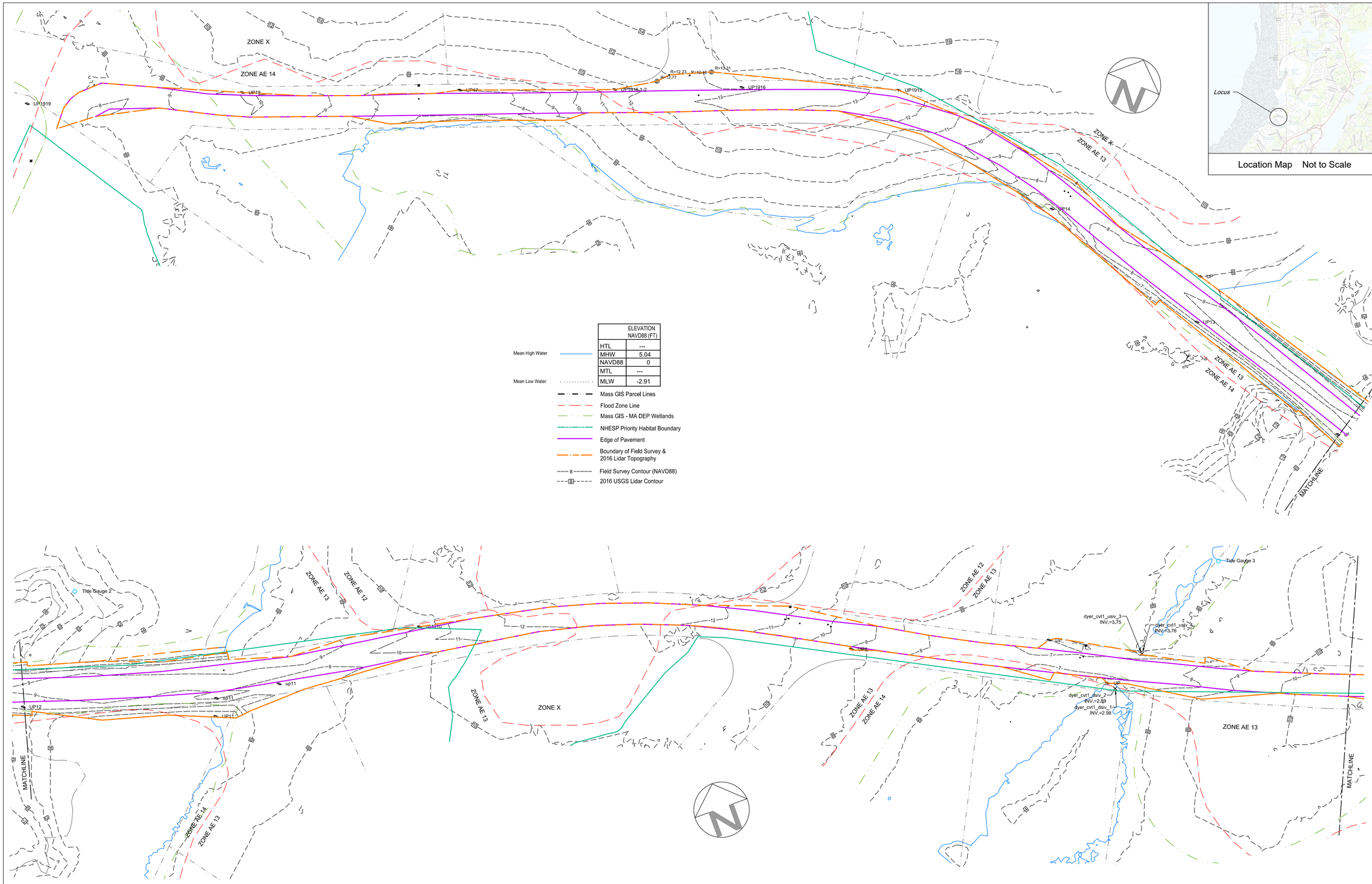

	ELEVATION NAVD88 (FT)
HTL	---
MHW	5.04
NAVD88	0
MTL	---
MLW	-2.91

Mean High Water

Mean Low Water

Mass GIS Parcel Lines

Flood Zone Line

Mass GIS - MA DEP Wetlands

NHESP Priority Habitat Boundary

Edge of Pavement

Boundary of Field Survey & 2016 Lidar Topography

Field Survey Contour (NAVD88)

2016 USGS Lidar Contour

Location Map Not to Scale

WOODS HOLE GROUP
A CLS COMPANY
107 WATERHOUSE ROAD, BOURNE, MA 02532
TELEPHONE: (508) 540-8080 FAX: (508) 540-1001

Revisions	Date
1.	
2.	
3.	
4.	
5.	
6.	
7.	

Surveyed By:

Woods Hole Group
107 Waterhouse Road
Bourne, MA 02532

Title:

Existing Conditions Plan - Dyer Prince Road
Prepared For:
Town of Eastham
Eastham, MA

Project Number: 2019-0111

Dwg File: 2019-0111_SP

Scale: 1" = 40'

Date: Feb. 4, 2020

Approved:

Drawn: JRK

	ELEVATION NAVD88 (FT)
HTL	---
MHW	5.04
NAVD88	0
MTL	---
MLW	-2.91

Mean High Water

Mean Low Water

Mass GIS Parcel Lines

Flood Zone Line

Mass GIS - MA DEP Wetlands

NHESP Priority Habitat Boundary

Edge of Pavement

Boundary of Field Survey & 2016 Lidar Topography

Field Survey Contour (NAVD88)

2016 USGS Lidar Contour

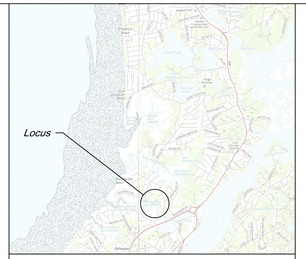

Location Map Not to Scale

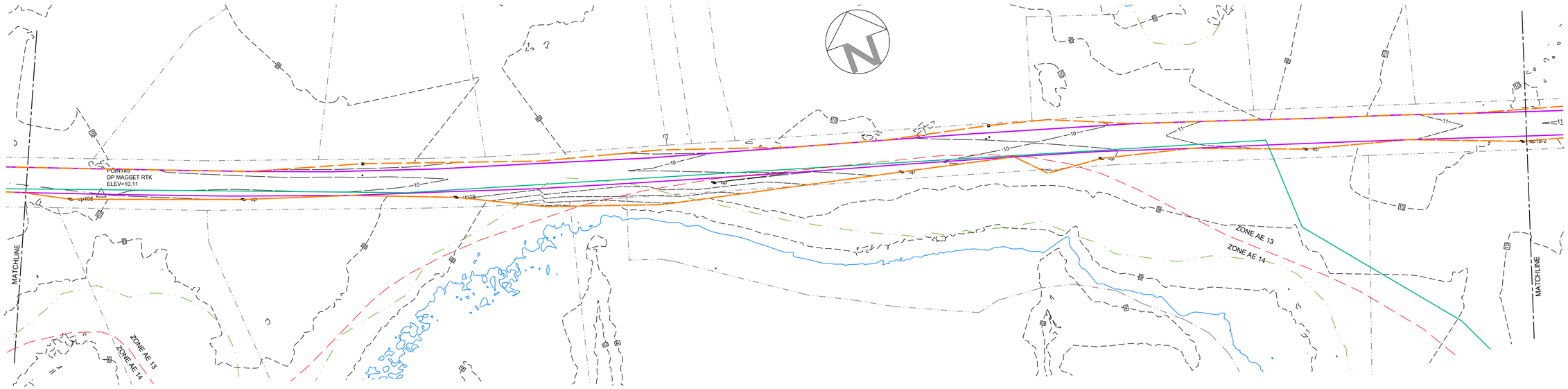

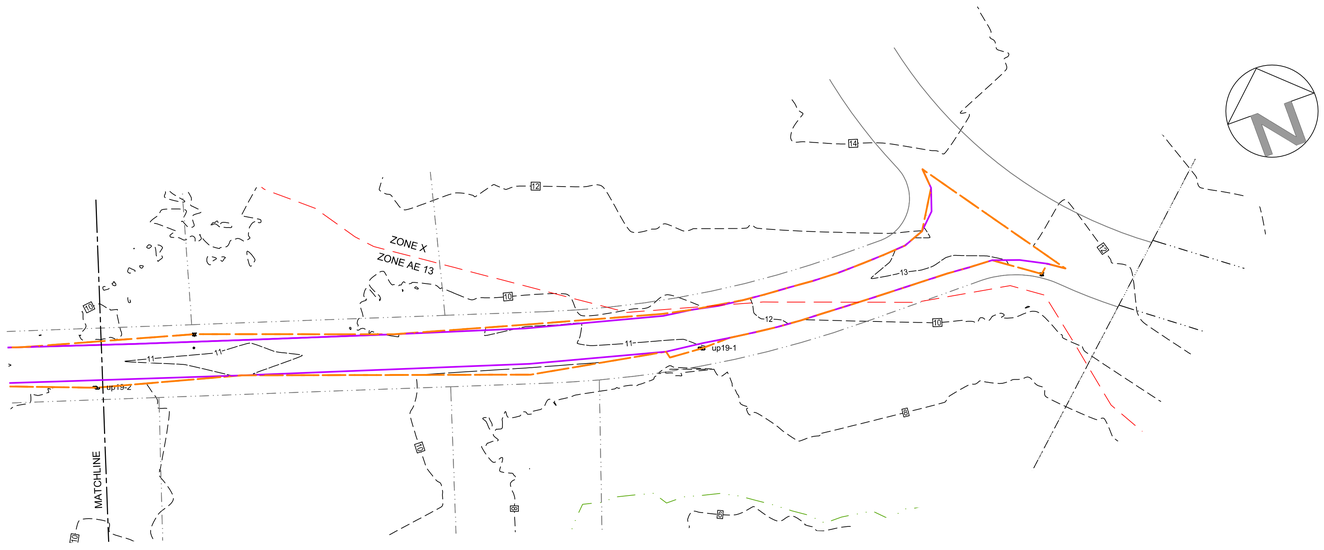

Graphic Scale

40 20 0 40 120

1" = 40'

WOODS HOLE GROUP
A CLS COMPANY
107 WATERHOUSE ROAD, BOURNE, MA 02532
TELEPHONE: (508) 540-8080 FAX: (508) 540-1001

Revisions	Date
1.	
2.	
3.	
4.	
5.	
6.	
7.	

Surveyed By:

Woods Hole Group
107 Waterhouse Road
Bourne, MA 02532

Title:

Existing Conditions Plan - Dyer Prince Road
Prepared For:
Town of Eastham
Eastham, MA

Project Number: 2019-0111

Dwg File: 2019-0111_SP

Scale: 1" = 40'

Date: Feb. 4, 2020

Approved:

Drawn: JRK

	ELEVATION NAVD88 (FT)
HTL	---
MHW	5.04
NAVD88	0
MTL	---
MLW	-2.91

Mean High Water

Mean Low Water

Mass GIS Parcel Lines

Flood Zone Line

Mass GIS - MA DEP Wetlands

NHESP Priority Habitat Boundary

Edge of Pavement

Boundary of Field Survey & 2016 Lidar Topography

Location Map Not to Scale

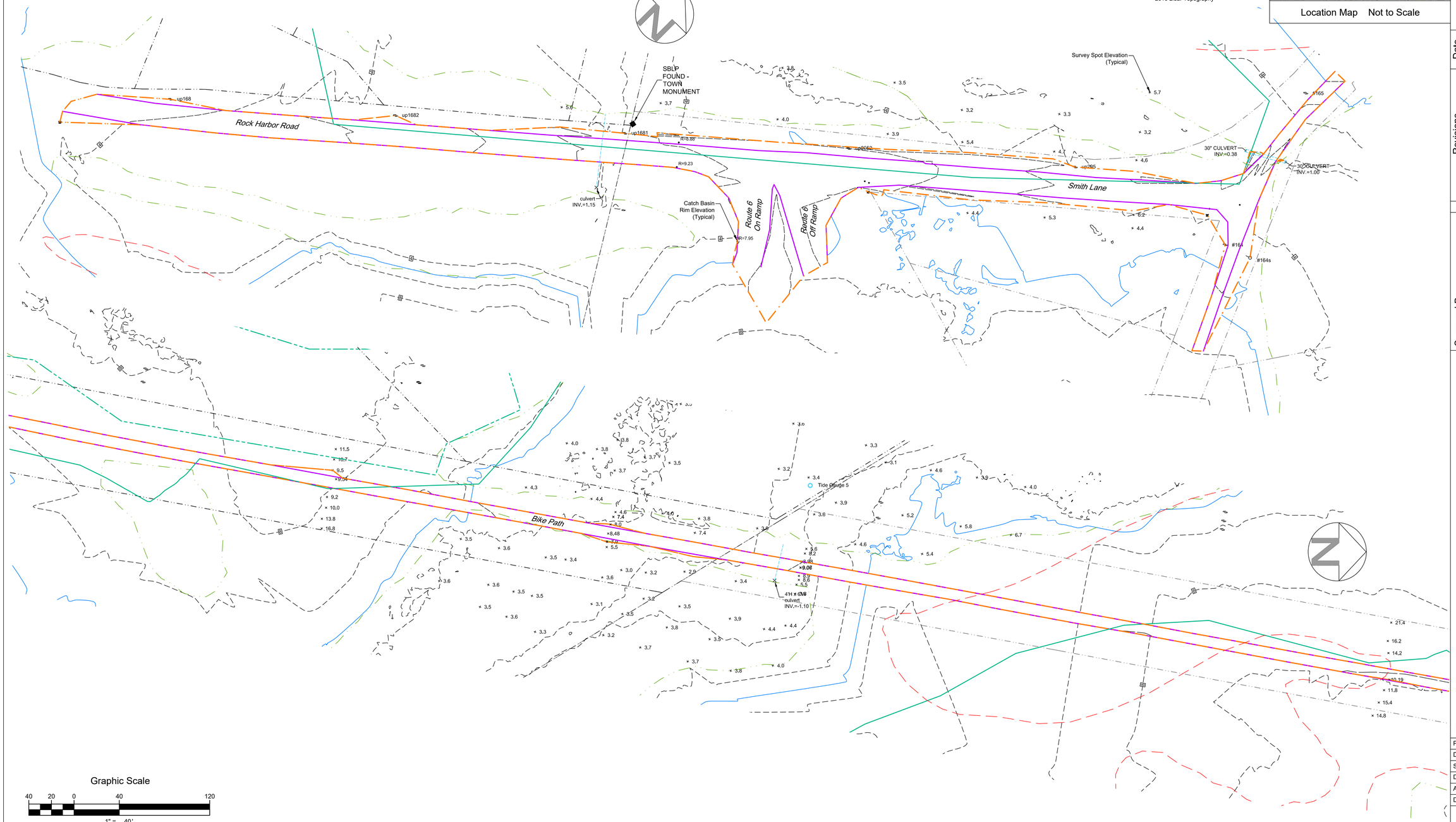

Graphic Scale

40 20 0 40 120

1" = 40'

WOODS HOLE GROUP
A CLS COMPANY
107 WATERHOUSE ROAD, BOURNE, MA 02532
TELEPHONE: (508) 540-8080 FAX: (508) 540-1001

	Date	Revisions
1.		
2.		
3.		
4.		
5.		
6.		
7.		

Surveyed By:

Woods Hole Group
107 Waterhouse Road
Bourne, MA 02532

Title:

Existing Conditions Plan - Bike Path and Smith Lane
Prepared For:
Town of Eastham
Eastham, MA

Project Number: 2019-0111

Dwg File: 2019-0111_SP

Scale: 1" = 40'

Date: Feb. 4, 2020

Approved:

Drawn: JRK

Page x of x

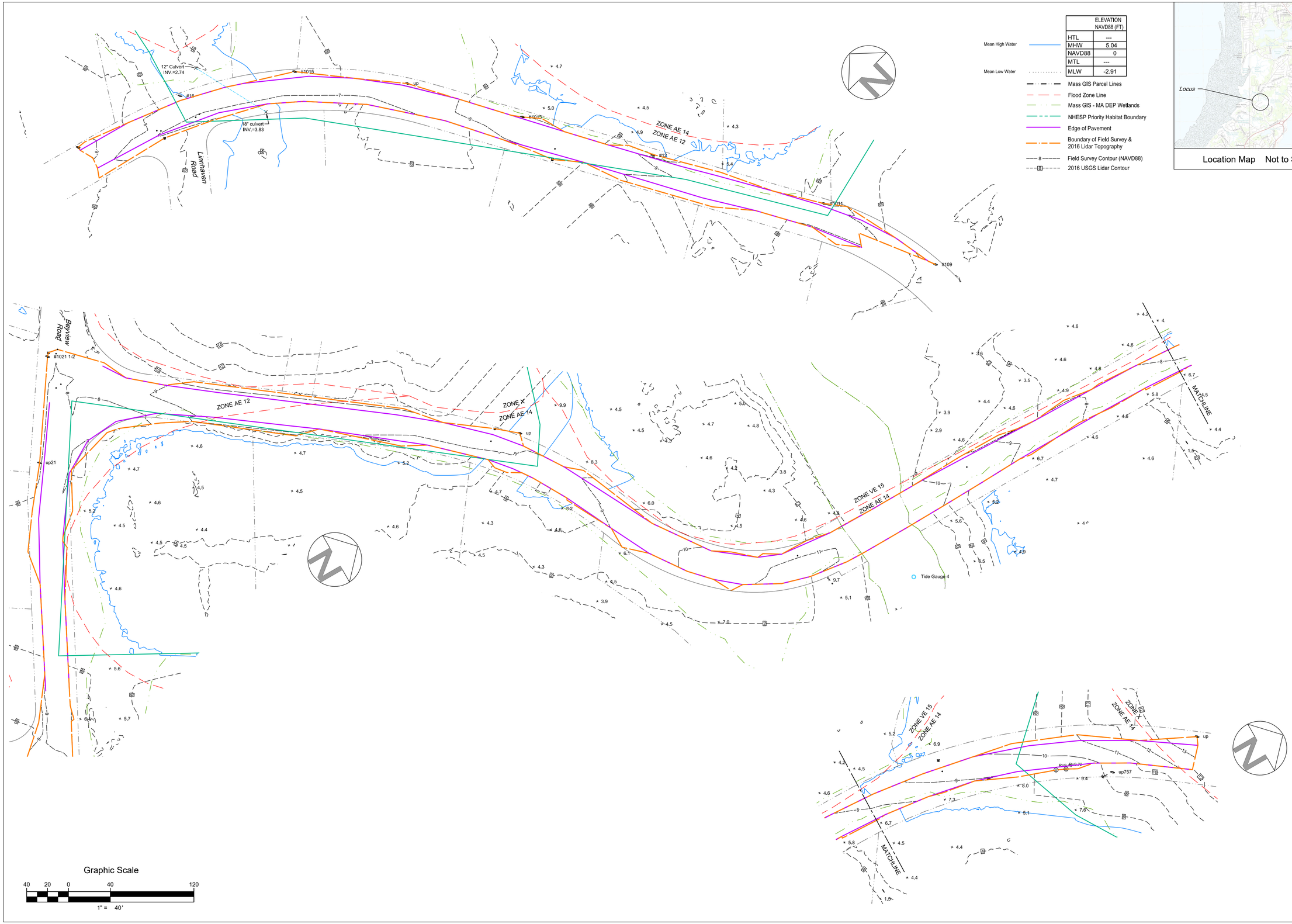

	ELEVATION NAVD88 (FT)
HTL	---
MHW	5.04
NAVD88	0
MTL	---
MLW	-2.91

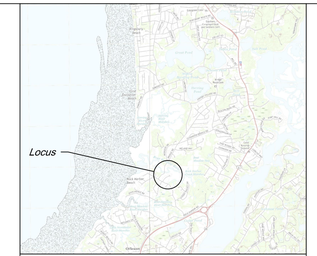

Location Map Not to Scale

WOODS HOLE GROUP
A CLS COMPANY
107 WATERHOUSE ROAD, BOURNE, MA 02532
TELEPHONE: (508) 540-8080 FAX: (508) 540-1001

Revisions	Date
1.	
2.	
3.	
4.	
5.	
6.	
7.	

Surveyed By:
Woods Hole Group
107 Waterhouse Road
Bourne, MA 02532

Title:
Existing Conditions Plan - Bridge Road
Prepared For:
Town of Eastham
Eastham, MA

Project Number: 2019-0111
Dwg File: 2019-0111_SP
Scale: 1" = 40'
Date: Feb. 4, 2020
Approved:
Drawn: JRK