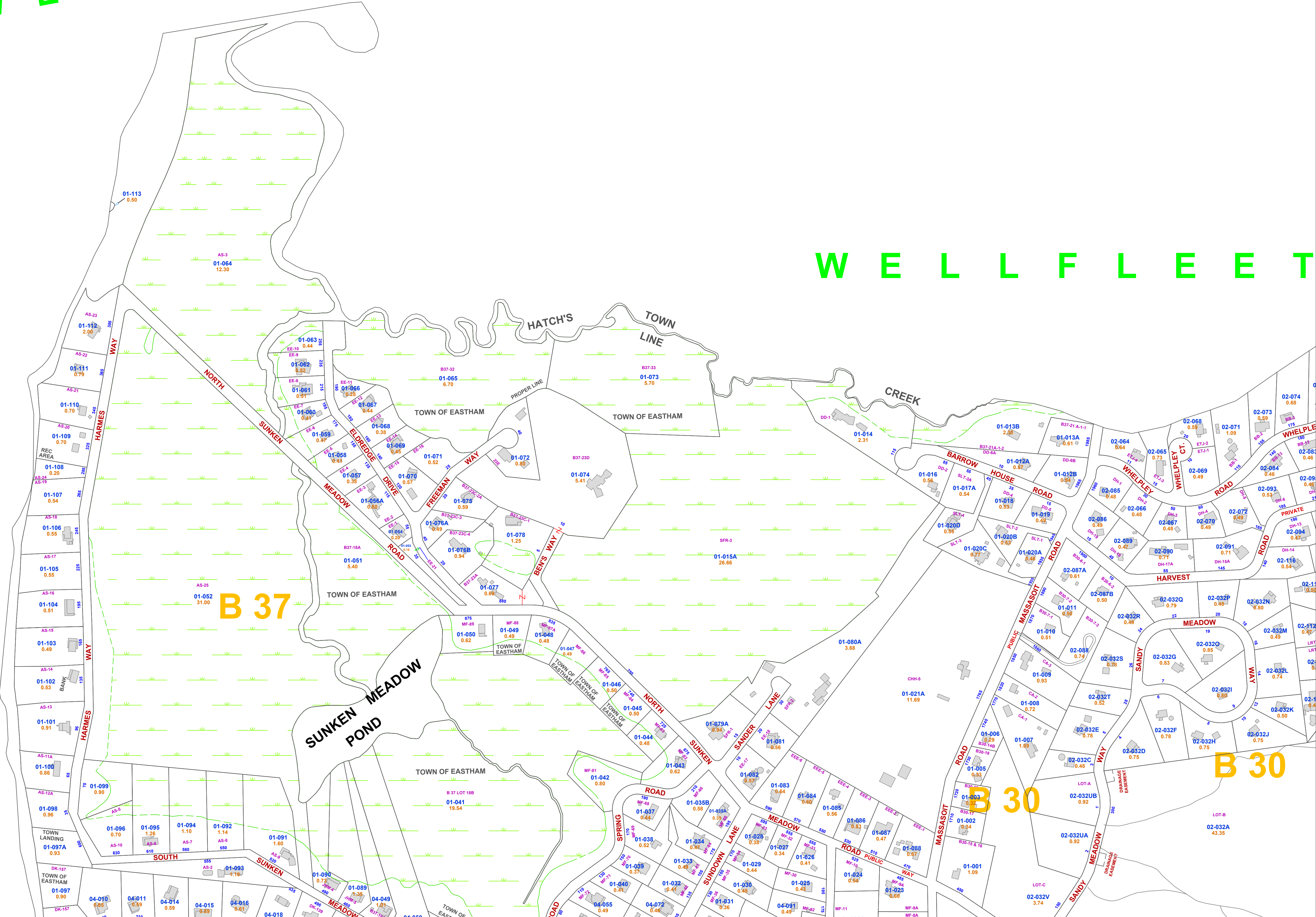


W E L L F L E E T

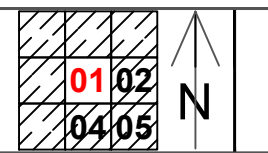
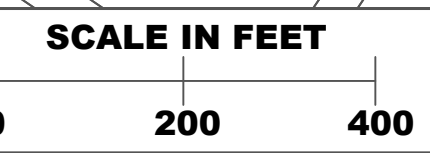
W E L L F L E E T

C A P E C O D B A Y



REVISED TO January 1, 2023  
 COMPU-LINKS, INC.  
 PLYMPTON, MA  
 www.RealtyInSite.com

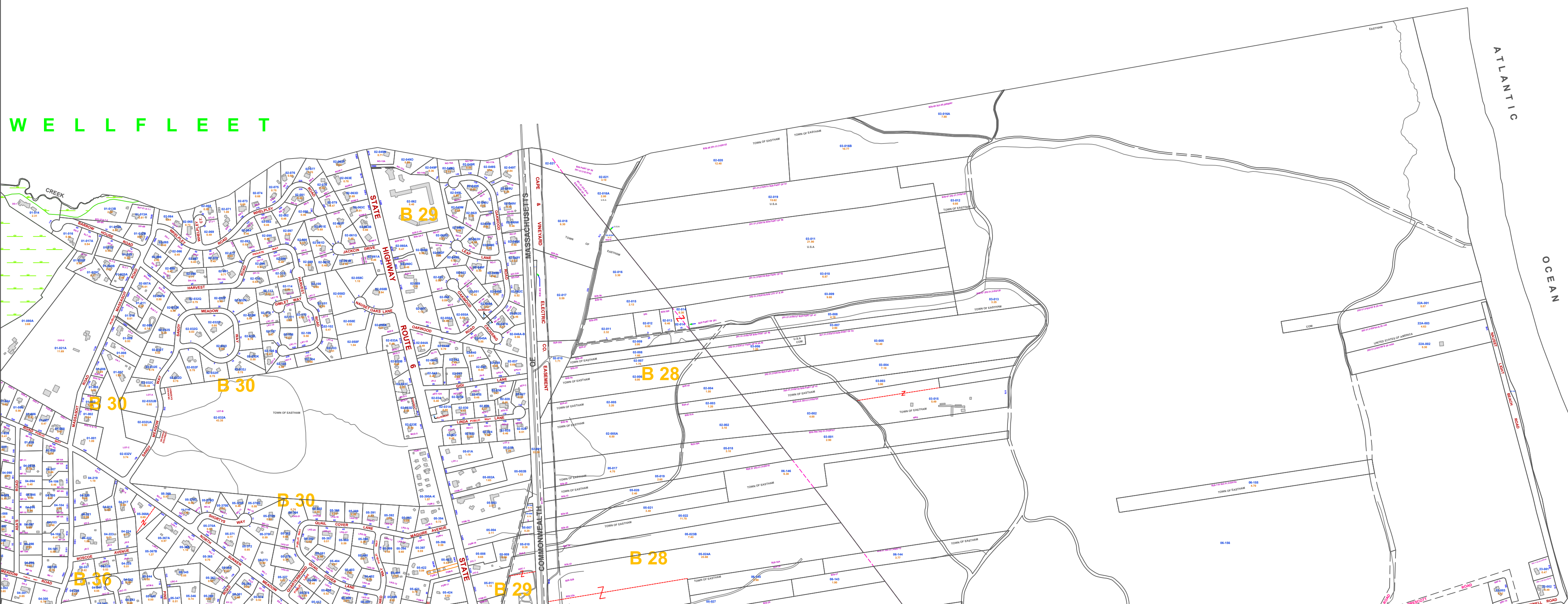
**TOWN OF EASTHAM - BOARD OF ASSESSORS**



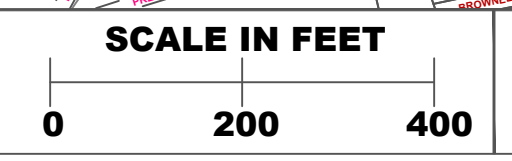
**MAP-1**

NOTE: This map, including property and street lines, as well as building locations, was not made from an instrument survey and is for Assessing purposes only. Locations and distances must not be used for the conveyance of property nor for determining street and property line setbacks.

WELLFLEET



# TOWN OF EASTHAM - BOARD OF ASSESSORS



01	02	03
04	05	06



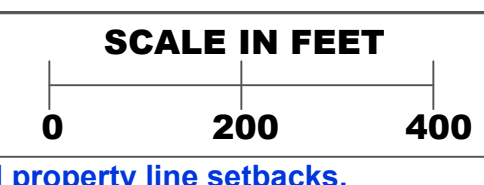
MAP 2

NOTE: This map, including property and street lines, as well as building locations, was not made from an instrument survey and is for Assessing purposes only. Locations and distances must not be used for the conveyance of property nor for determining street and property line setbacks.

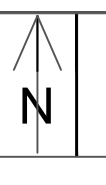


REVISED TO January 1, 2022  
 COMPU-LINKS, INC.  
 PLYMPTON, MA  
 www.RealtyInSite.com

# TOWN OF EASTHAM - BOARD OF ASSESSORS

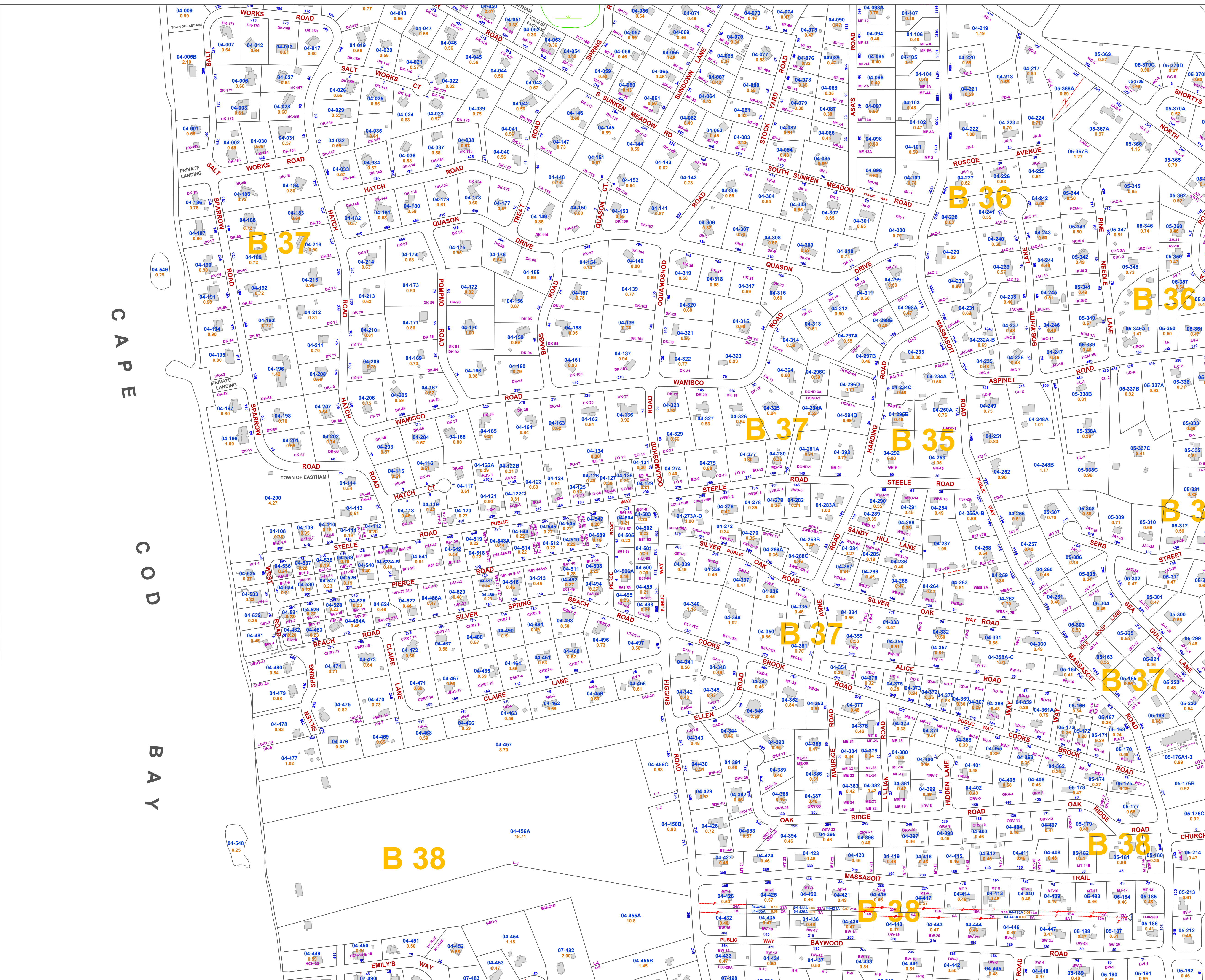


02-03-22A	05-06-23
-----------	----------



## MAP-3

NOTE: This map, including property and street lines, as well as building locations, was not made from an instrument survey and is for Assessing purposes only. Locations and distances must not be used for the conveyance of property nor for determining street and property line setbacks.



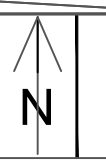
REVISED TO January 1, 2022  
 COMPU-LINKS, INC.  
 PLYMOUTH, MA  
 www.RealtyInSite.com

# TOWN OF EASTHAM - BOARD OF ASSESSORS

SCALE IN FEET

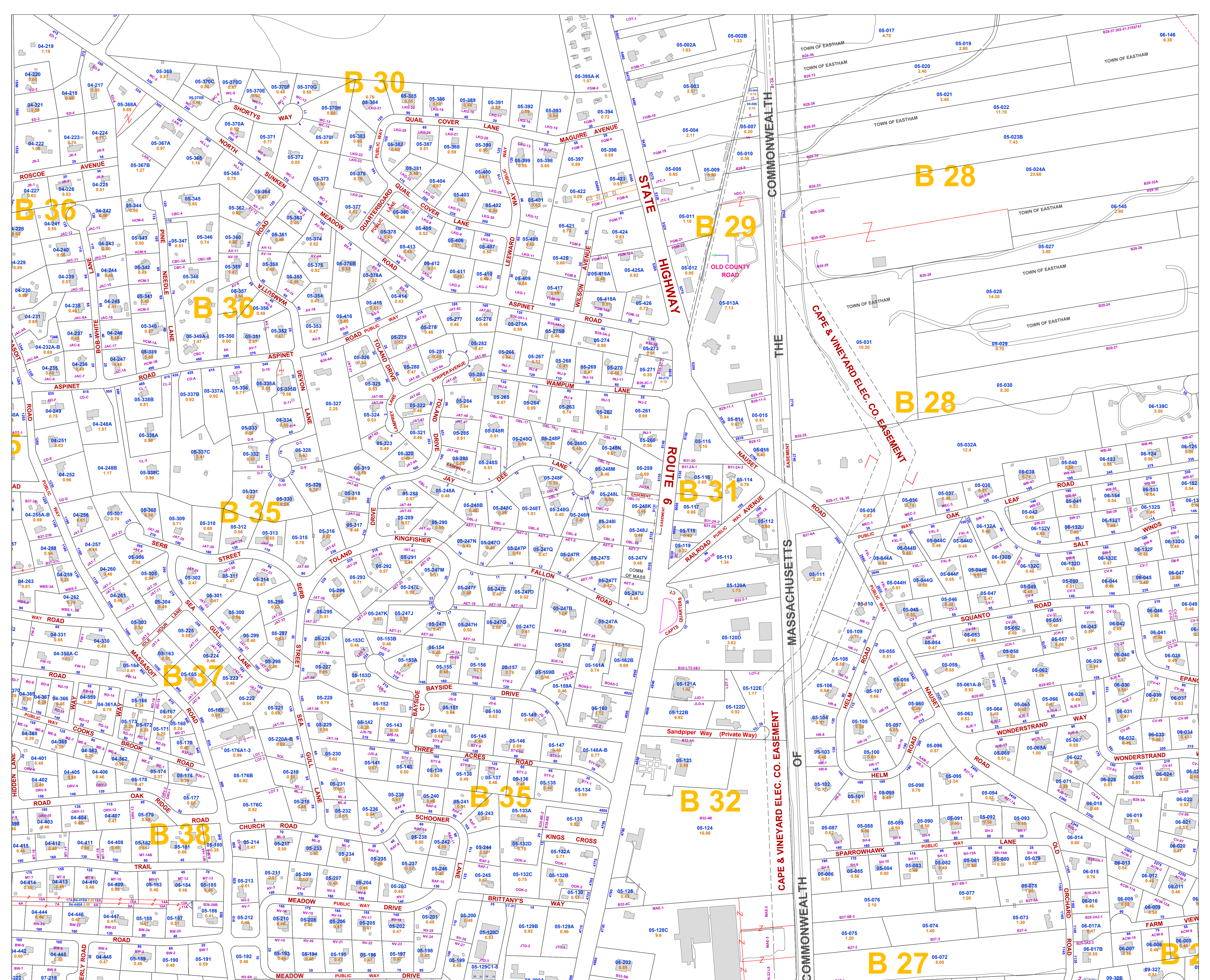


0102
0405
0708



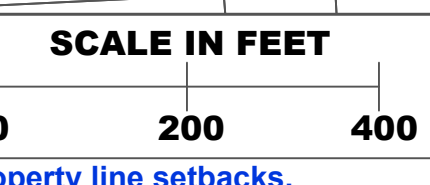
## MAP-4

NOTE: This map, including property and street lines, as well as building locations, was not made from an instrument survey and is for Assessing purposes only. Locations and distances must not be used for the conveyance of property nor for determining street and property line setbacks.



REVISED TO January 1, 2022  
 COMPLYLINKS, INC.  
 PLYMPTON, MA  
 www.RealtyInSite.com

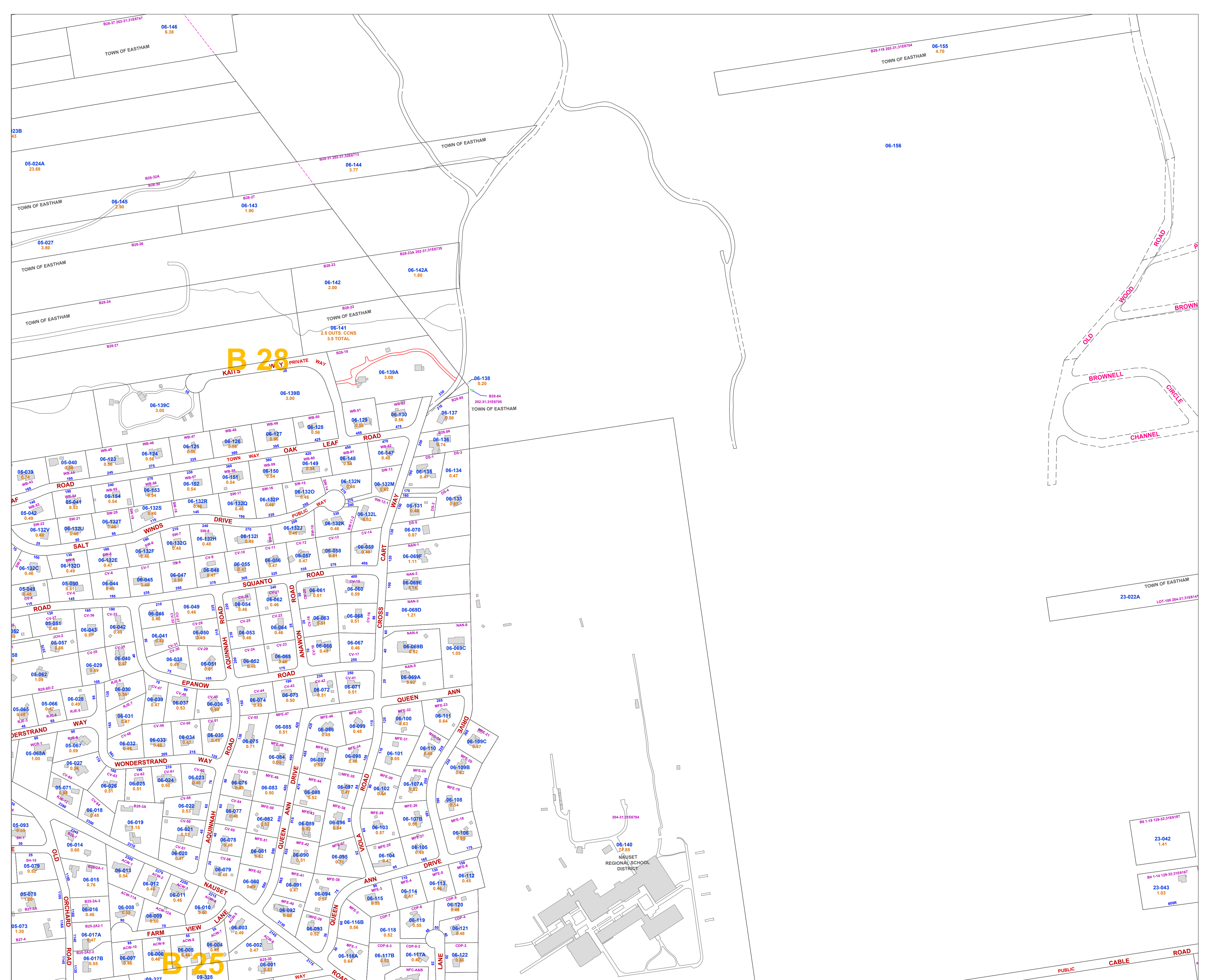
# TOWN OF EASTHAM - BOARD OF ASSESSORS



01/02/20
04/05/06
07/08/09

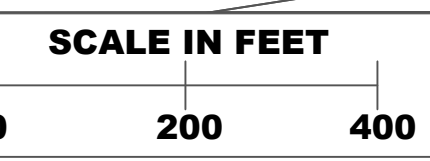
**MAP-5**

NOTE: This map, including property and street lines, as well as building locations, was not made from an instrument survey and is for Assessing purposes only. Locations and distances must not be used for the conveyance of property nor for determining street and property line setbacks.



REVISED TO January 1, 2022  
 COMPU-LINKS, INC.  
 PLYMPTON, MA  
 www.RealtyInSite.com

# TOWN OF EASTHAM - BOARD OF ASSESSORS



02/03/04	N
05/06/07	
08/09/10	

## MAP-6

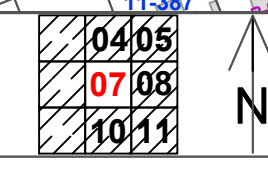
NOTE: This map, including property and street lines, as well as building locations, was not made from an instrument survey and is for Assessing purposes only. Locations and distances must not be used for the conveyance of property nor for determining street and property line setbacks.



REVISED TO January 1, 2022  
COMPU-LINKS, INC.  
PLYMPTON, MA  
www.RealtyInSite.com

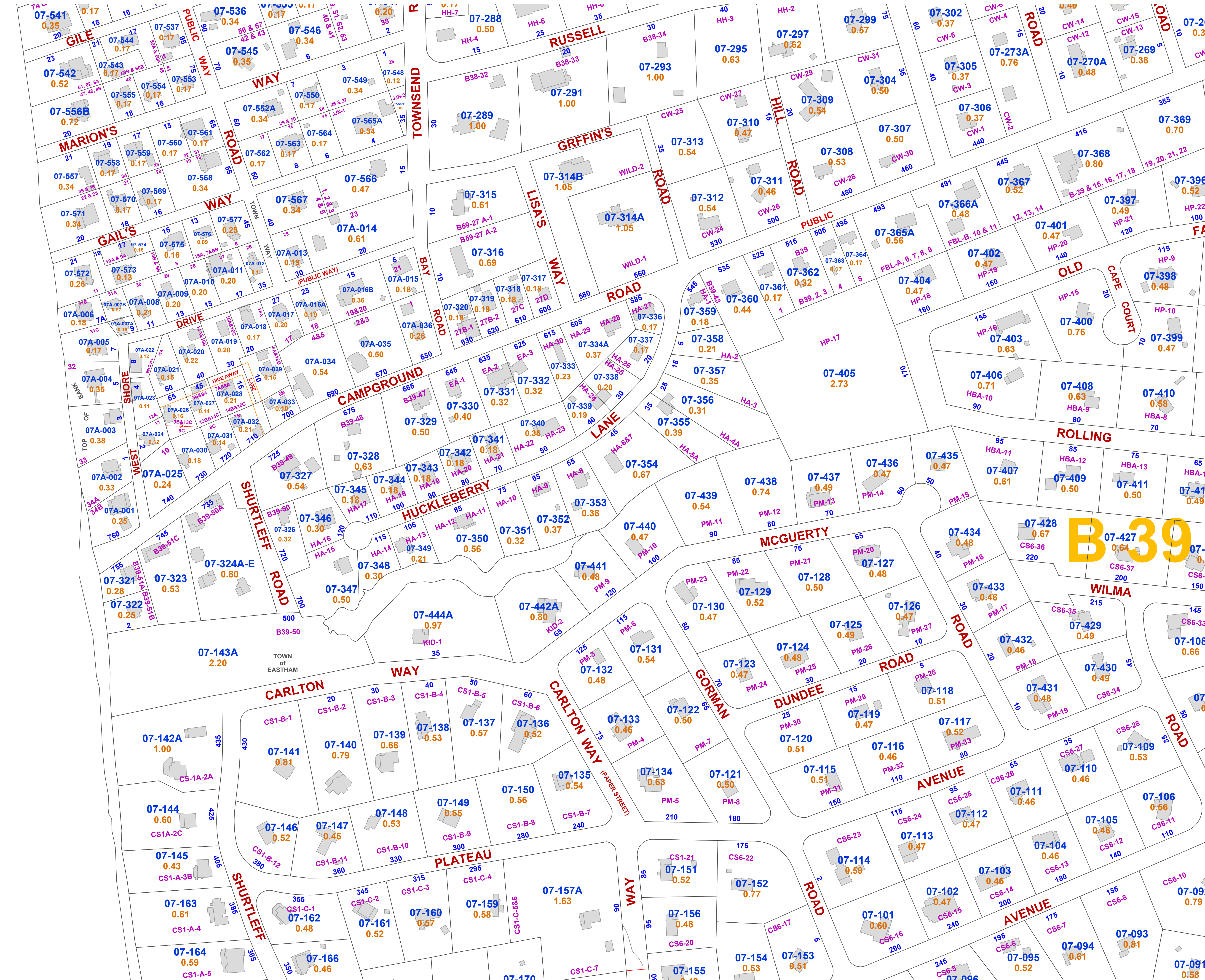
# TOWN OF EASTHAM - BOARD OF ASSESSORS

SCALE IN FEET



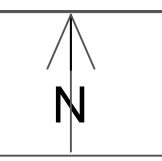
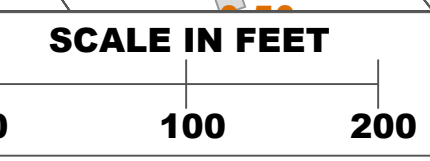
## MAP-7

NOTE: This map, including property and street lines, as well as building locations, was not made from an instrument survey and is for Assessing purposes only. Locations and distances must not be used for the conveyance of property nor for determining street and property line setbacks.



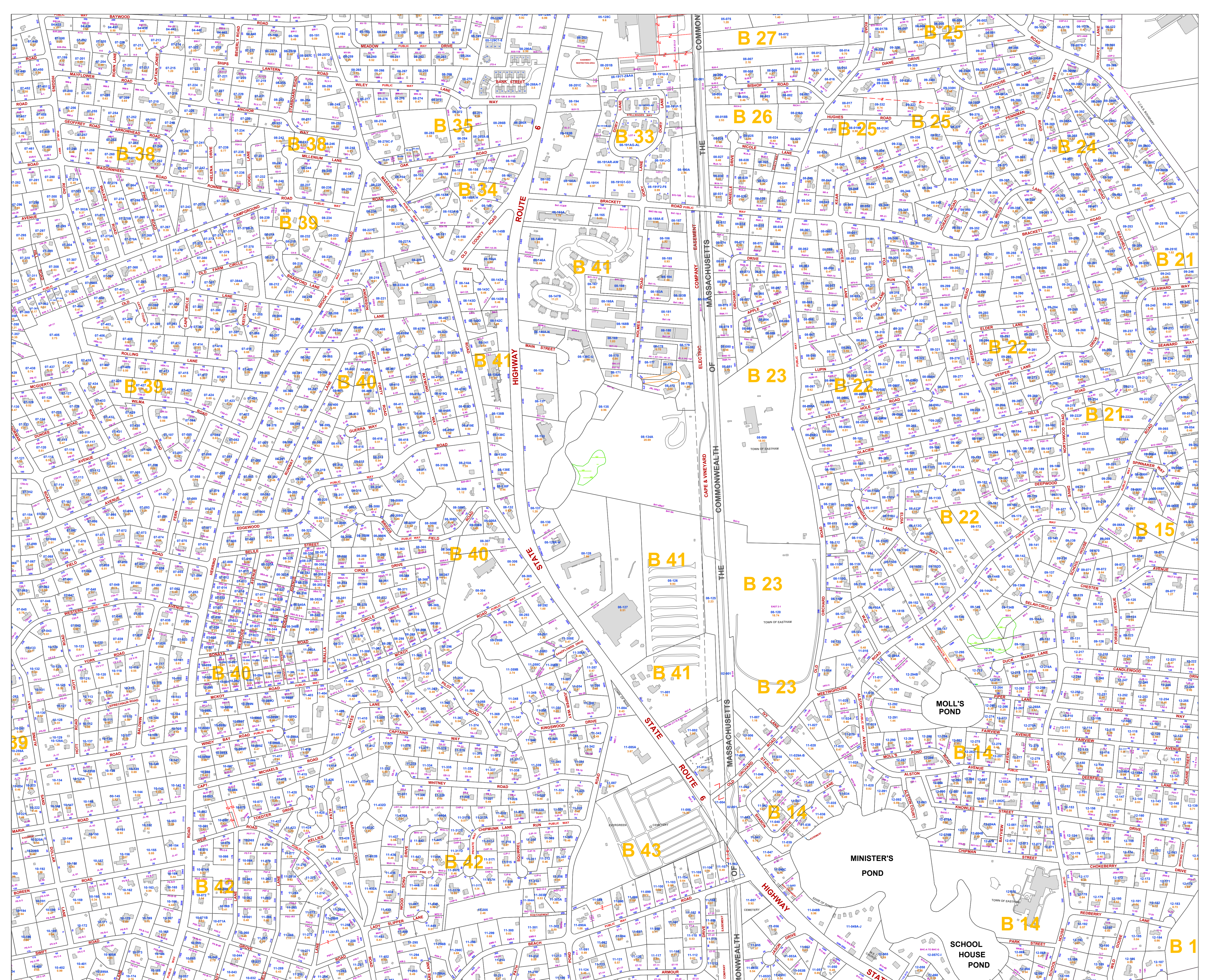
REVISED TO January 1, 2023  
 COMPU-LINKS, INC.  
 PLYMPTON, MA  
 www.RealtyInSite.com

# TOWN OF EASTHAM - BOARD OF ASSESSORS



MAP-7A

NOTE: This map, including property and street lines, as well as building locations, was not made from an instrument survey and is for Assessing purposes only. Locations and distances must not be used for the conveyance of property nor for determining street and property line setbacks.



REVISED TO January 1, 2022  
 COMPU-LINKS, INC.  
 PLYMPTON, MA  
 www.RealtyInSite.com

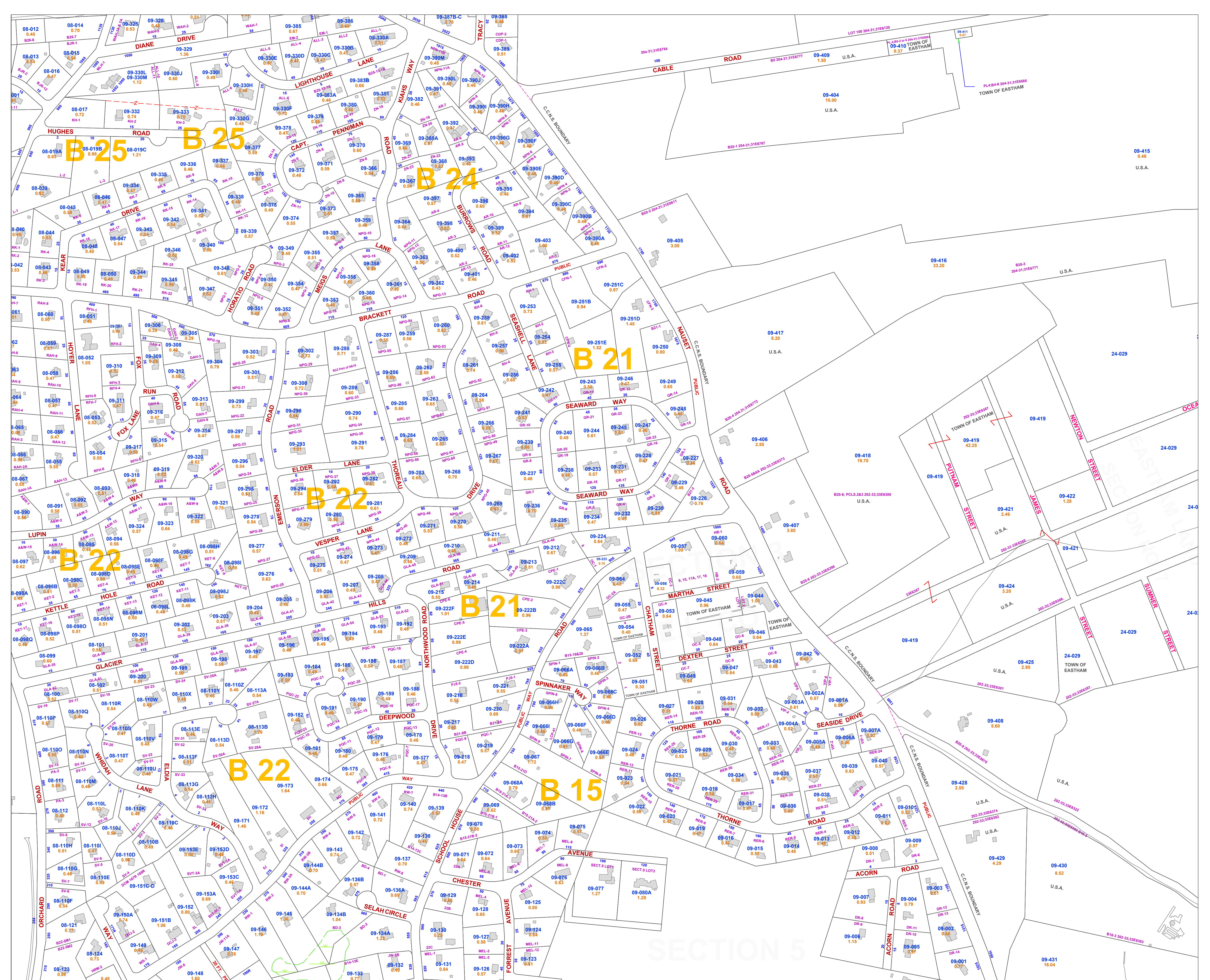
# TOWN OF EASTHAM - BOARD OF ASSESSORS

SCALE IN FEET  
 0 200 400

04/05/06  
 07/08/09  
 10/11/12

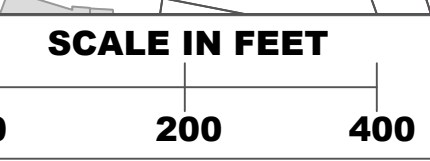
MAP-8

NOTE: This map, including property and street lines, as well as building locations, was not made from an instrument survey and is for Assessing purposes only. Locations and distances must not be used for the conveyance of property nor for determining street and property line setbacks.



REVISED TO January 1, 2022  
 COMPU-LINKS, INC.  
 PLYMPTON, MA  
 www.RealtyInSite.com

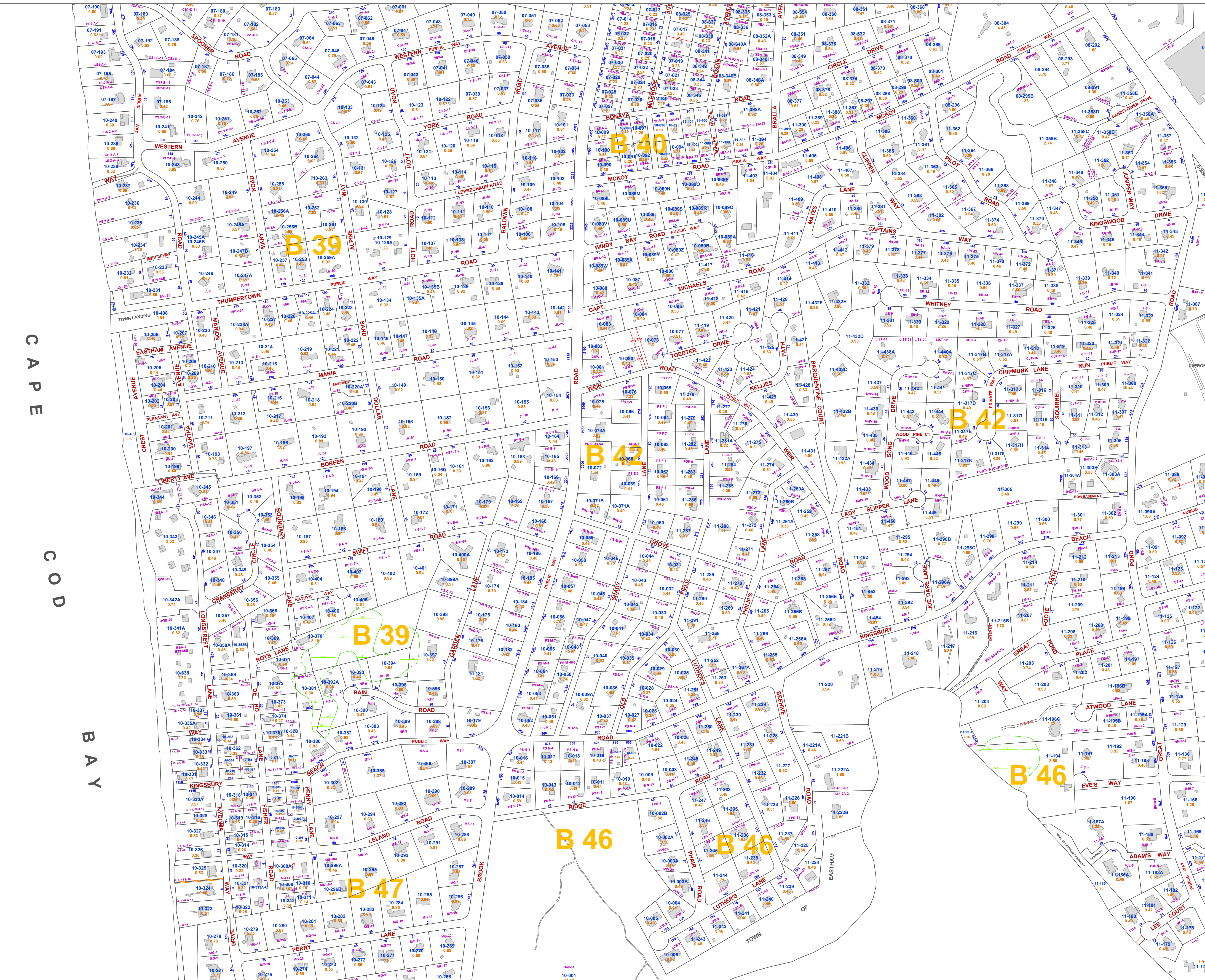
# TOWN OF EASTHAM - BOARD OF ASSESSORS



05/06/23
08/09/24
11/12/25

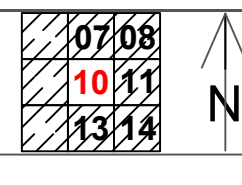
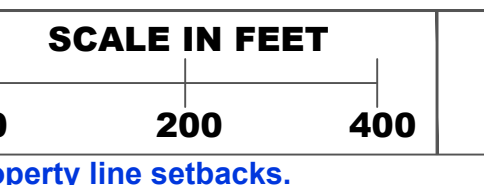
MAP-9

NOTE: This map, including property and street lines, as well as building locations, was not made from an instrument survey and is for Assessing purposes only. Locations and distances must not be used for the conveyance of property nor for determining street and property line setbacks.



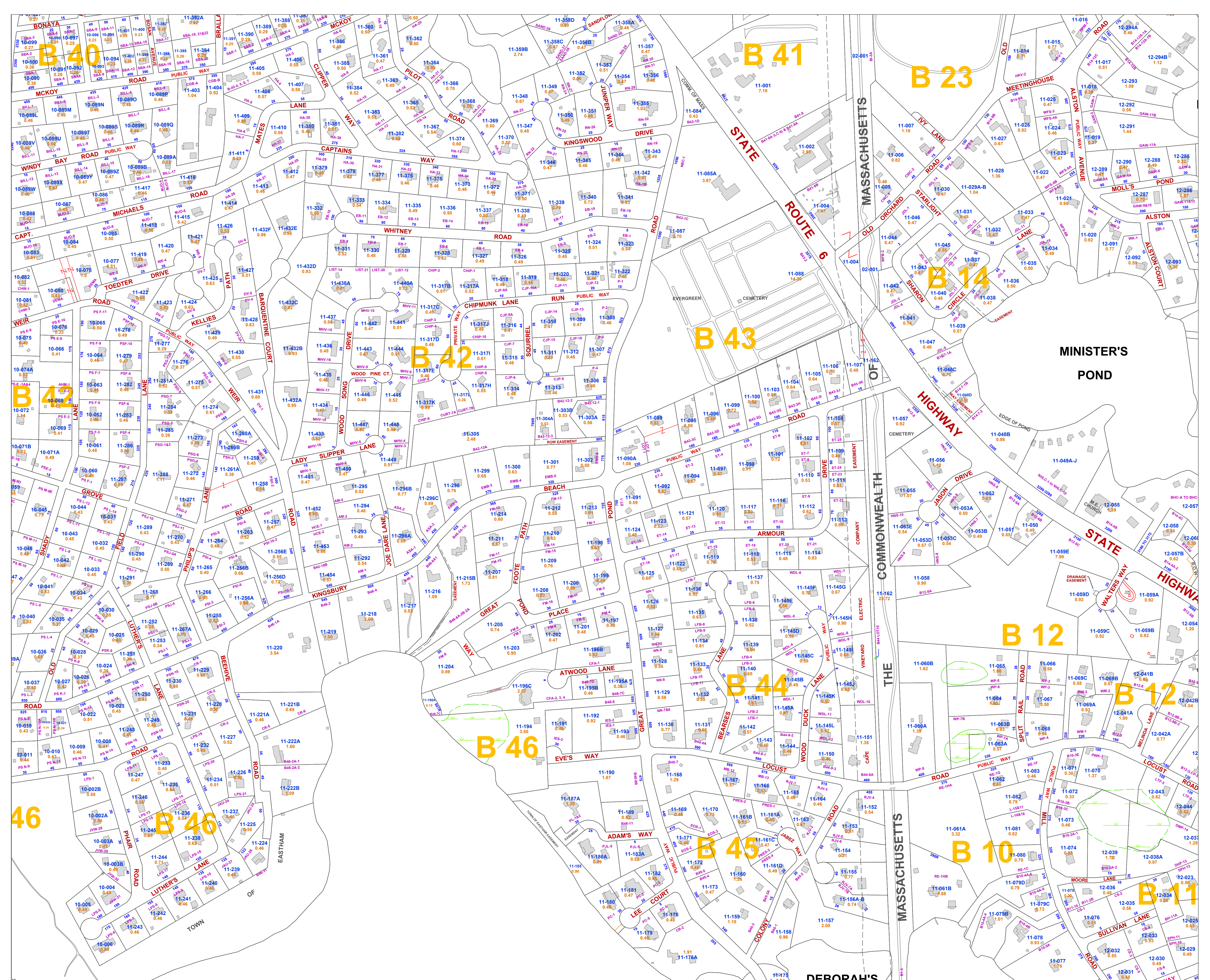
REVISED TO January 1, 2022  
COMPUTER LINKS, INC.  
PLYMPTON, MA  
www.RealtyInSite.com

# TOWN OF EASTHAM - BOARD OF ASSESSORS



## MAP-10

NOTE: This map, including property and street lines, as well as building locations, was not made from an instrument survey and is for Assessing purposes only. Locations and distances must not be used for the conveyance of property nor for determining street and property line setbacks.



REVISED TO January 1, 2022  
 COMPLYLINKS, INC.  
 PLYMPTON, MA  
 www.RealtyInSite.com

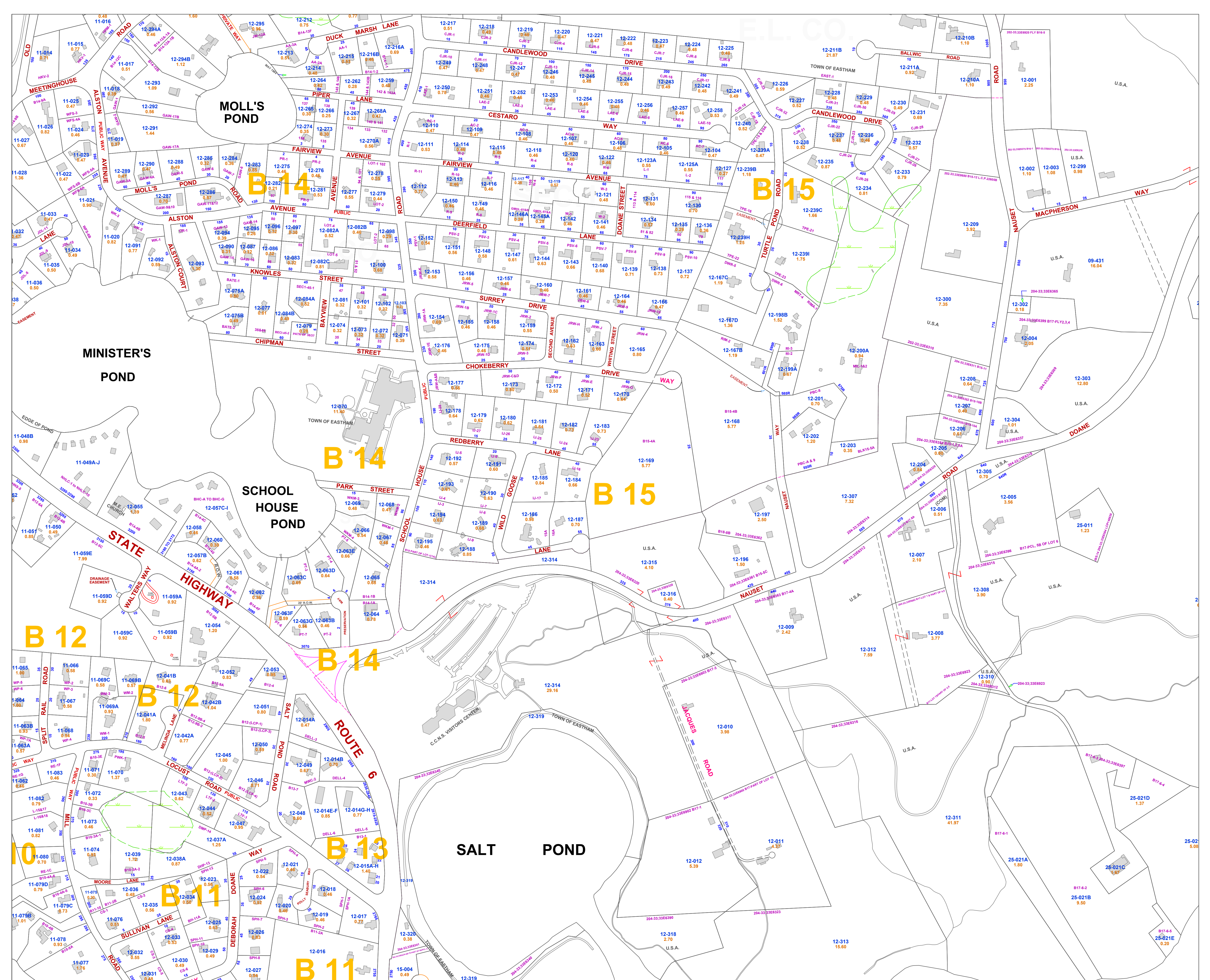
# TOWN OF EASTHAM - BOARD OF ASSESSORS

SCALE IN FEET  
 0 200 400

07/08/09  
 10/11/12  
 13/14/15

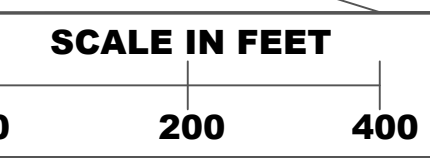
MAP-11

NOTE: This map, including property and street lines, as well as building locations, was not made from an instrument survey and is for Assessing purposes only. Locations and distances must not be used for the conveyance of property nor for determining street and property line setbacks.



REVISED TO January 1, 2022  
 COMPU-LINKS, INC.  
 PLYMPTON, MA  
 www.RealtyInSite.com

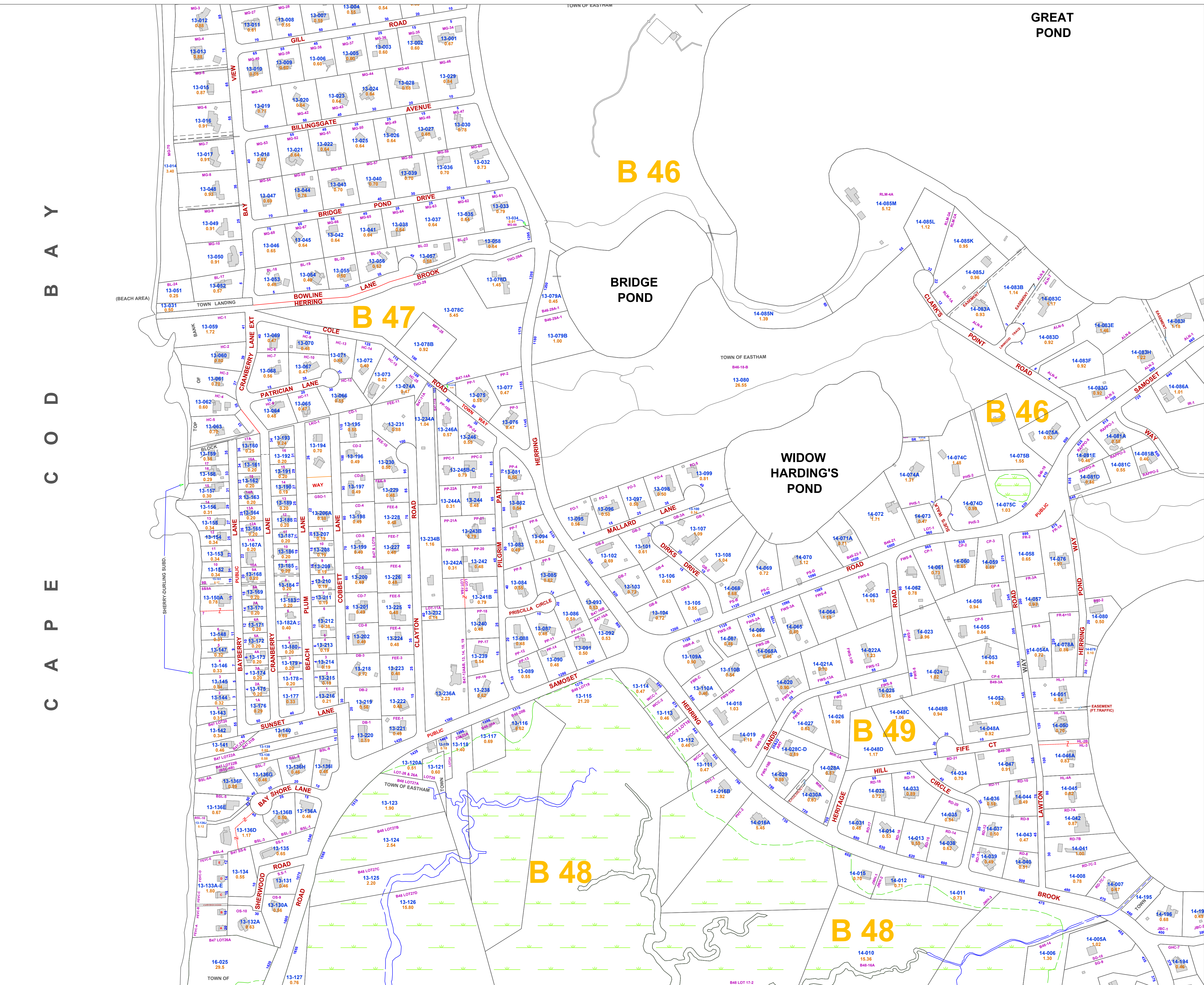
# TOWN OF EASTHAM - BOARD OF ASSESSORS



08/09/24	N
11/12/25	
14/15/26	

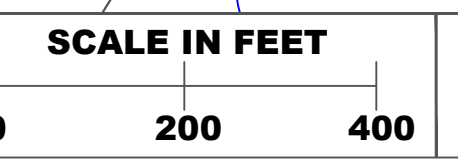
MAP-12

NOTE: This map, including property and street lines, as well as building locations, was not made from an instrument survey and is for Assessing purposes only. Locations and distances must not be used for the conveyance of property nor for determining street and property line setbacks.



REVISED TO January 1, 2022  
 COMPU-LINKS, INC.  
 PLYMPTON, MA  
 www.RealtyInSite.com

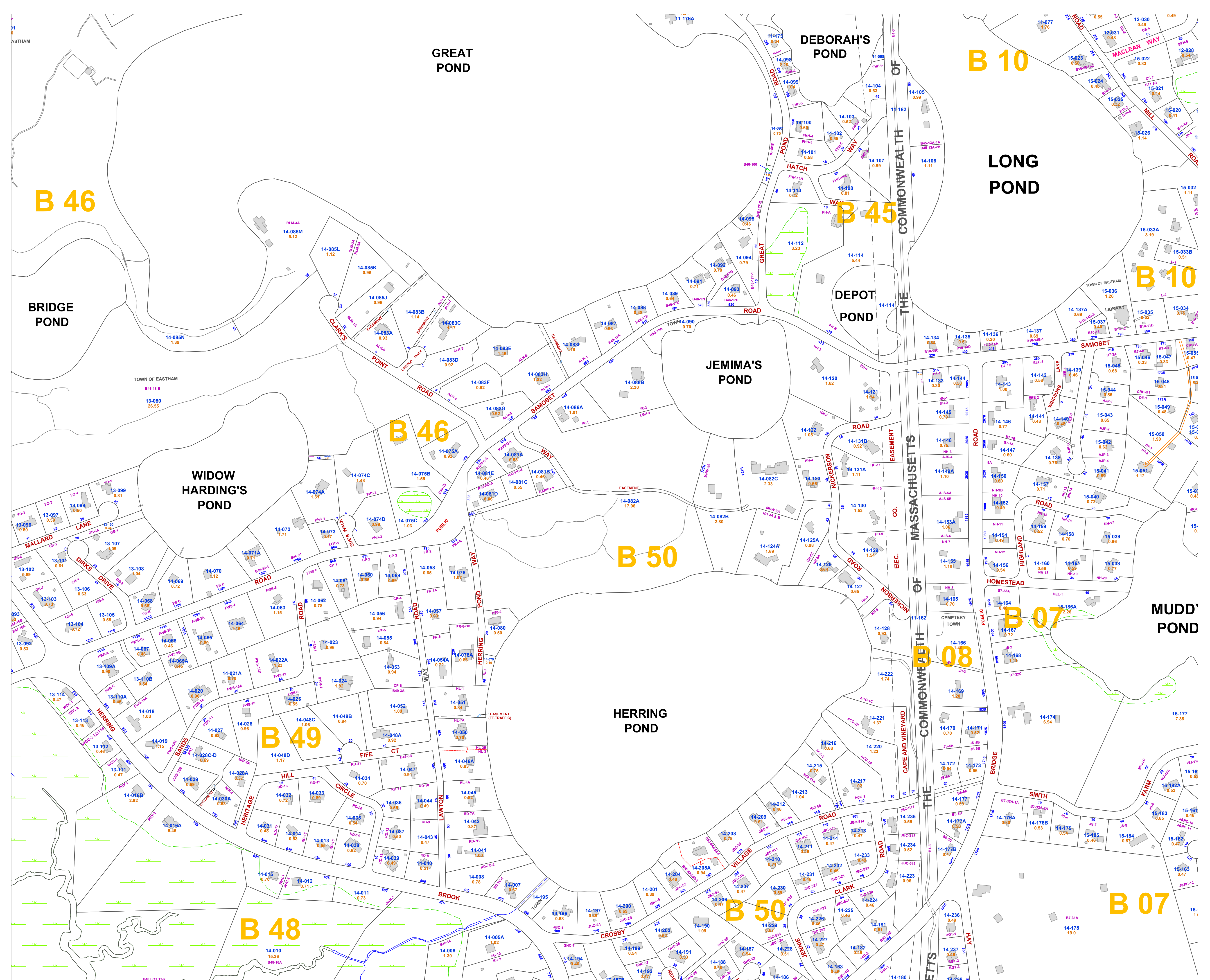
# TOWN OF EASTHAM - BOARD OF ASSESSORS



10/11	11/12	12/13	13/14	14/15

MAP-13

NOTE: This map, including property and street lines, as well as building locations, was not made from an instrument survey and is for Assessing purposes only. Locations and distances must not be used for the conveyance of property nor for determining street and property line setbacks.



REVISED TO January 1, 2022  
 COMPU-LINKS, INC.  
 PLYMPTON, MA  
 www.RealtyInSite.com

# TOWN OF EASTHAM - BOARD OF ASSESSORS

SCALE IN FEET  
 0 200 400

10	11	12
13	14	15
16	17	18

MAP-14

NOTE: This map, including property and street lines, as well as building locations, was not made from an instrument survey and is for Assessing purposes only. Locations and distances must not be used for the conveyance of property nor for determining street and property line setbacks.

B 10

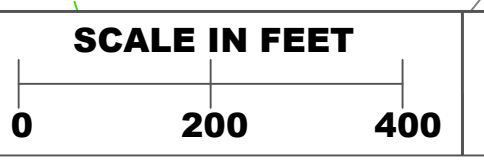
LONG POND

SALT POND

BAY

REVISED TO January 1, 2022  
COMPU-LINKS, INC.  
PLYMPTON, MA  
www.RealtyInSite.com

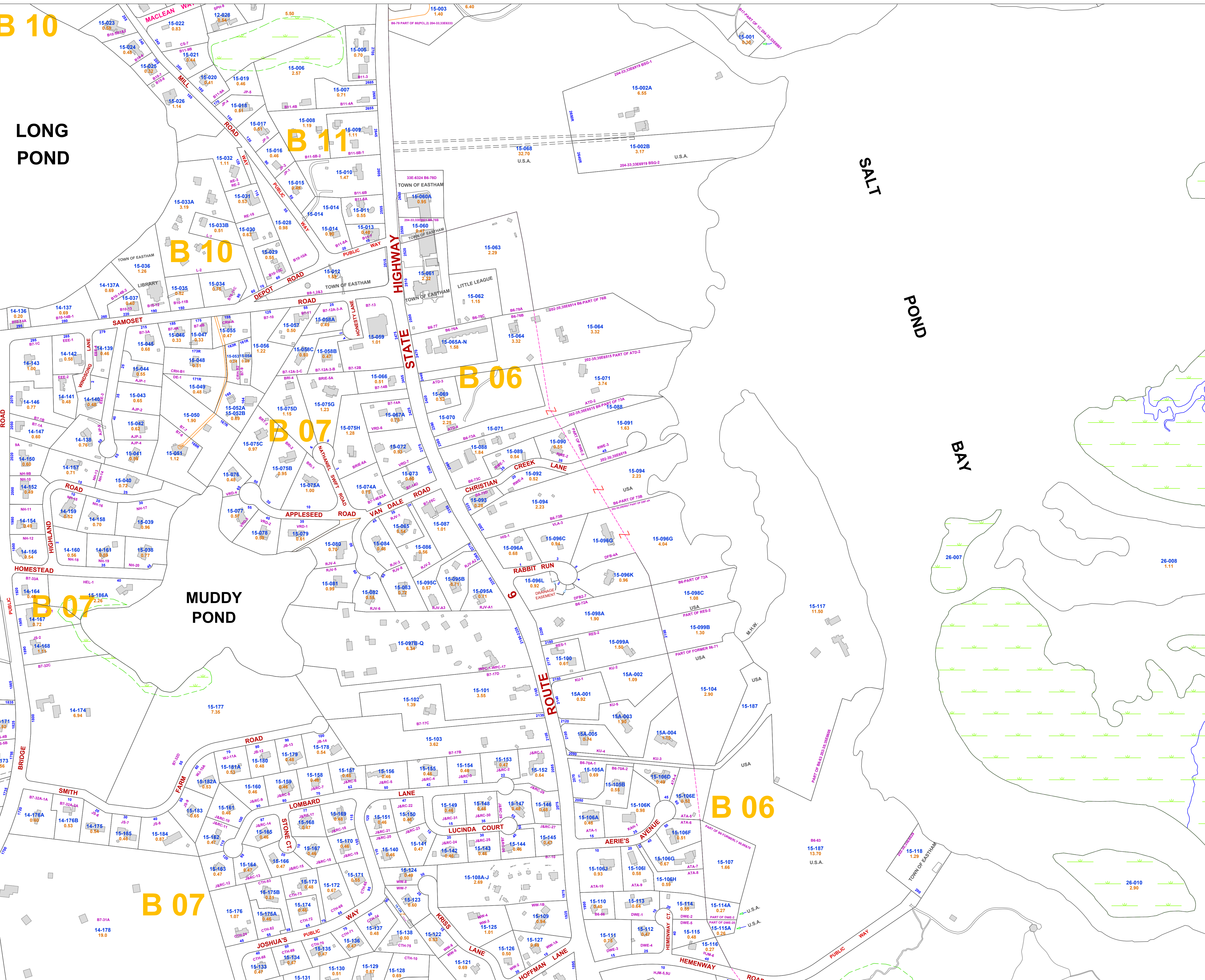
# TOWN OF EASTHAM - BOARD OF ASSESSORS



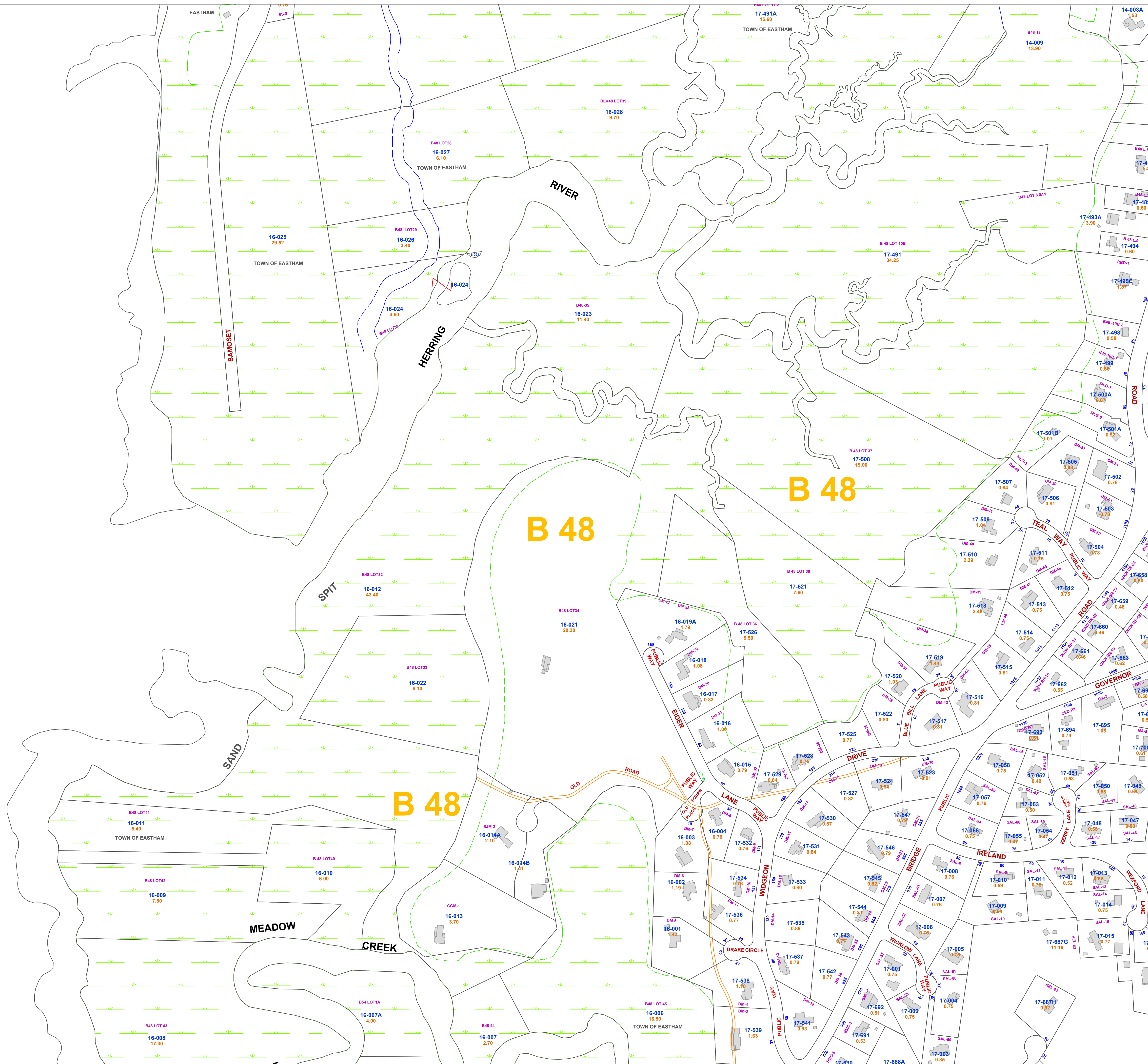
11	12	25
14	15	26
17	18	27

MAP-15

NOTE: This map, including property and street lines, as well as building locations, was not made from an instrument survey and is for Assessing purposes only. Locations and distances must not be used for the conveyance of property nor for determining street and property line setbacks.



C  
A  
P  
E  
C  
O  
D  
B  
A  
Y

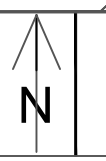


REVISED TO January 1, 2022  
COMPUTER LINKS, INC.  
PLYMPTON, MA  
www.RealtyInSite.com

# TOWN OF EASTHAM - BOARD OF ASSESSORS

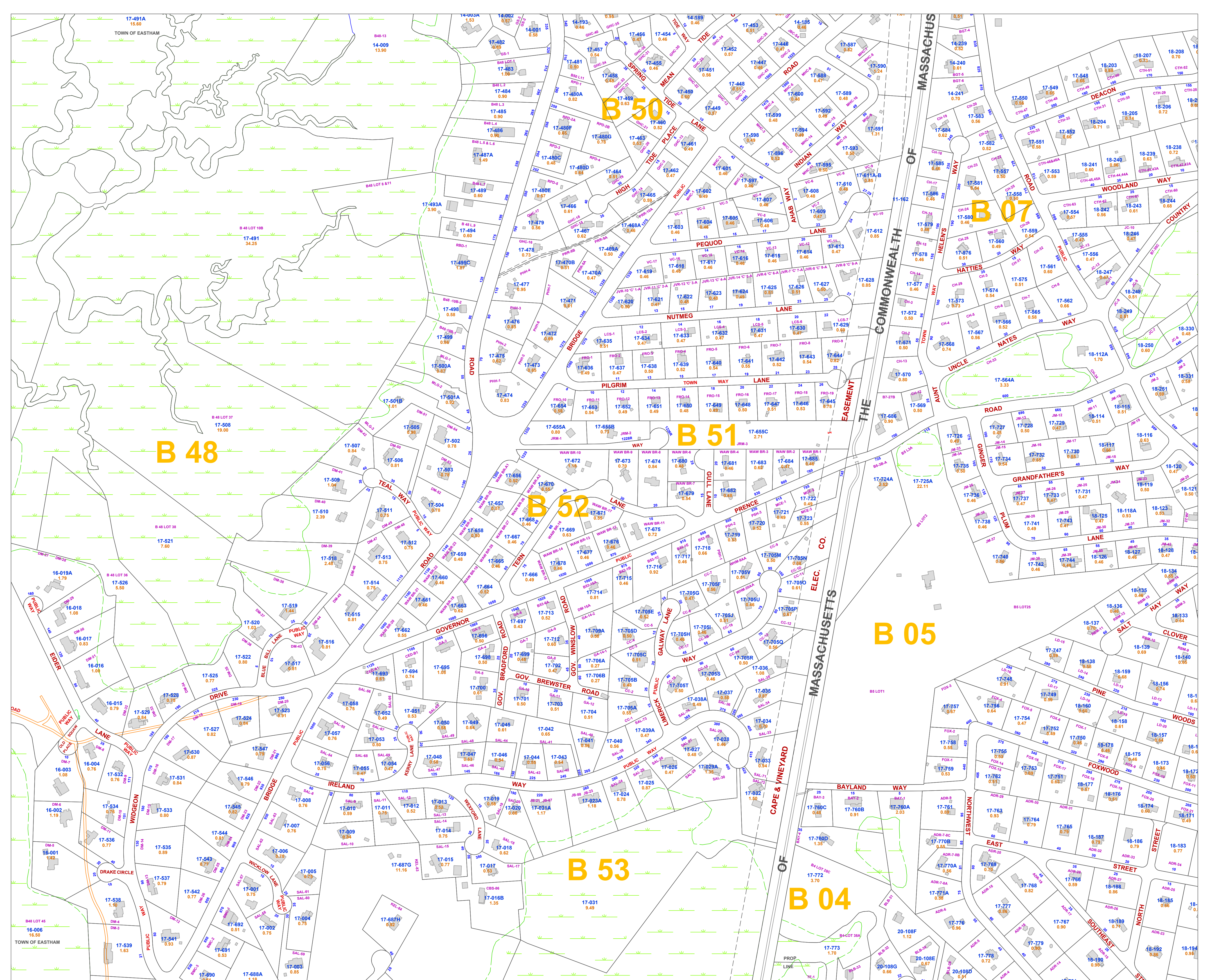


13/14
16/17
19/20



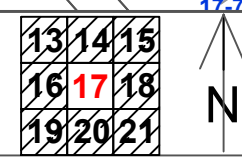
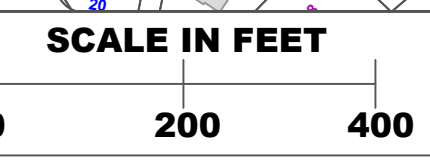
## MAP-16

NOTE: This map, including property and street lines, as well as building locations, was not made from an instrument survey and is for Assessing purposes only. Locations and distances must not be used for the conveyance of property nor for determining street and property line setbacks.



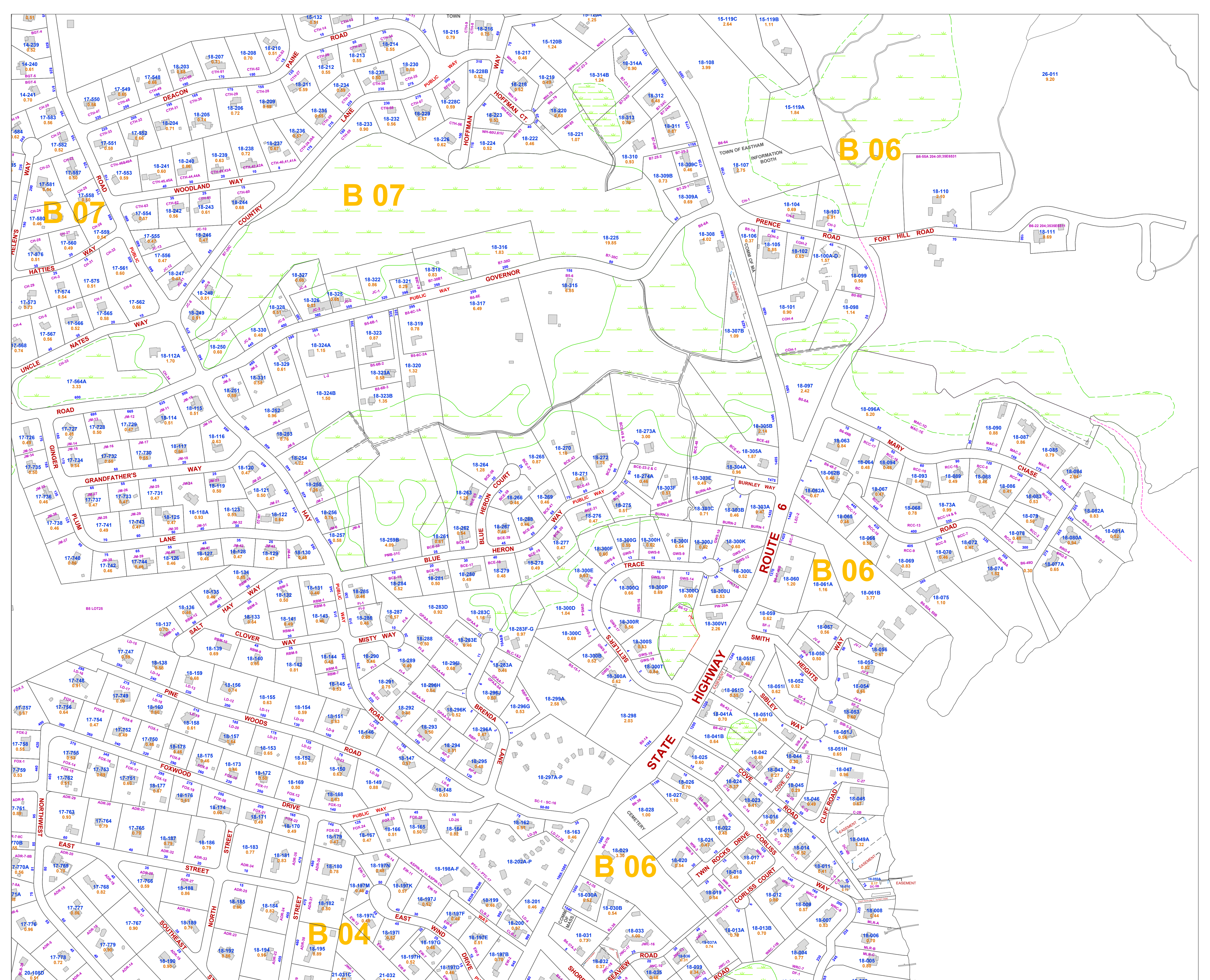
REVISED TO January 1, 2022  
 COMPU-LINKS, INC.  
 PLYMPTON, MA  
 www.RealtyInSite.com

# TOWN OF EASTHAM - BOARD OF ASSESSORS



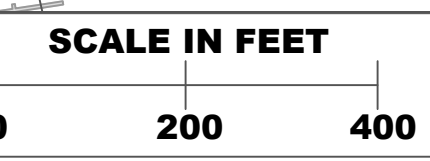
MAP-17

NOTE: This map, including property and street lines, as well as building locations, was not made from an instrument survey and is for Assessing purposes only. Locations and distances must not be used for the conveyance of property nor for determining street and property line setbacks.



REVISED TO January 1, 2022  
 COMPU-LINKS, INC.  
 PLYMPTON, MA  
 www.RealtyInSite.com

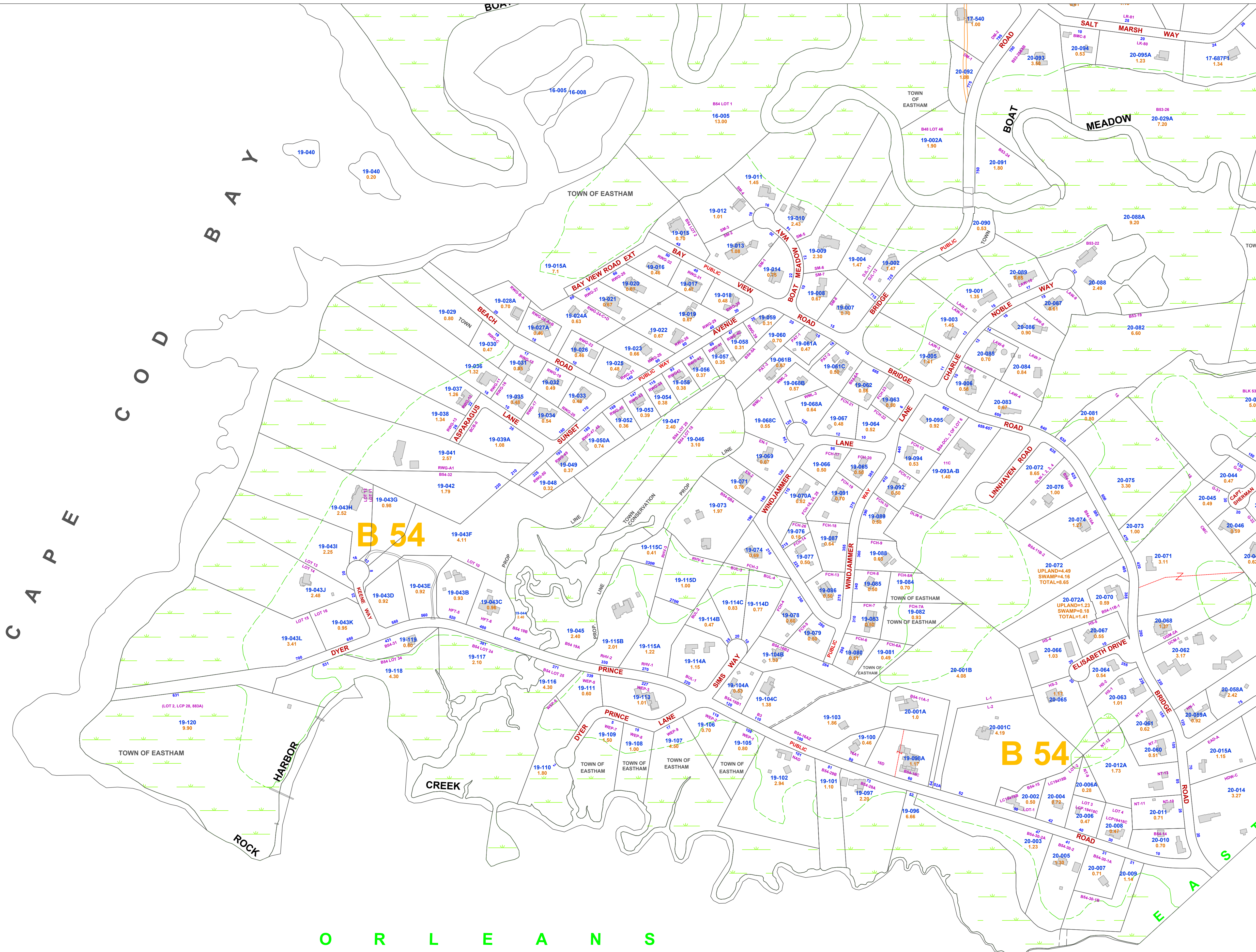
# TOWN OF EASTHAM - BOARD OF ASSESSORS



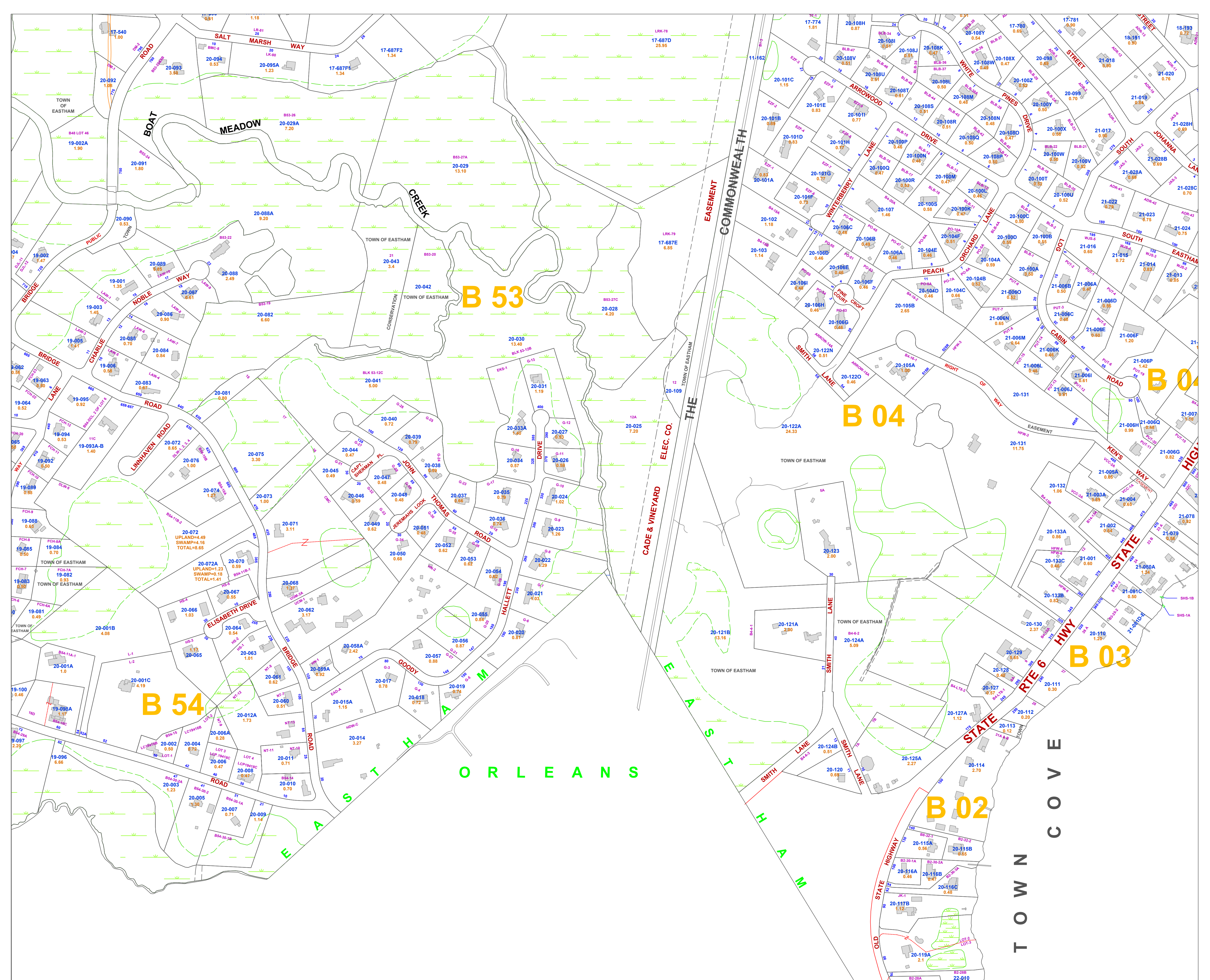
14	15	16
17	18	19
20	21	

MAP-18

NOTE: This map, including property and street lines, as well as building locations, was not made from an instrument survey and is for Assessing purposes only. Locations and distances must not be used for the conveyance of property nor for determining street and property line setbacks.



NOTE: This map, including property and street lines, as well as building locations, was not made from an instrument survey and is for Assessing purposes only. Locations and distances must not be used for the conveyance of property nor for determining street and property line setbacks.



REVISED TO January 1, 2022  
 COMPU-LINKS, INC.  
 PLYMPTON, MA  
 www.RealtyInSite.com

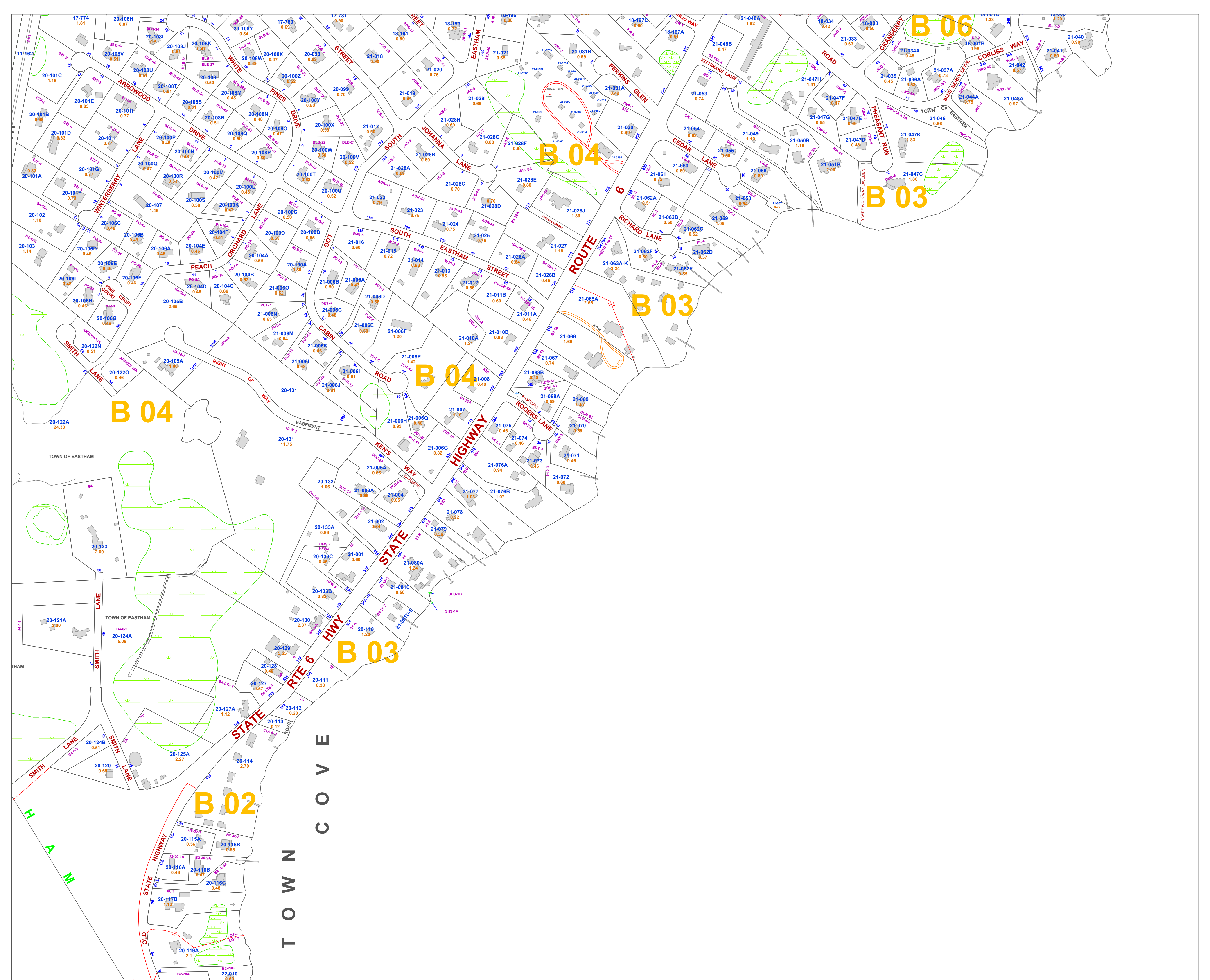
# TOWN OF EASTHAM - BOARD OF ASSESSORS

SCALE IN FEET  
 0 200 400

18 17 16  
 19 20 21  
 22

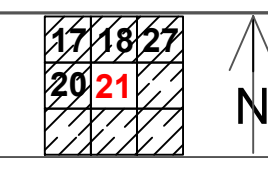
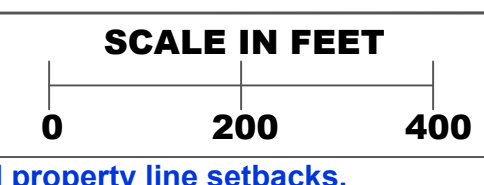
MAP-20

NOTE: This map, including property and street lines, as well as building locations, was not made from an instrument survey and is for Assessing purposes only. Locations and distances must not be used for the conveyance of property nor for determining street and property line setbacks.



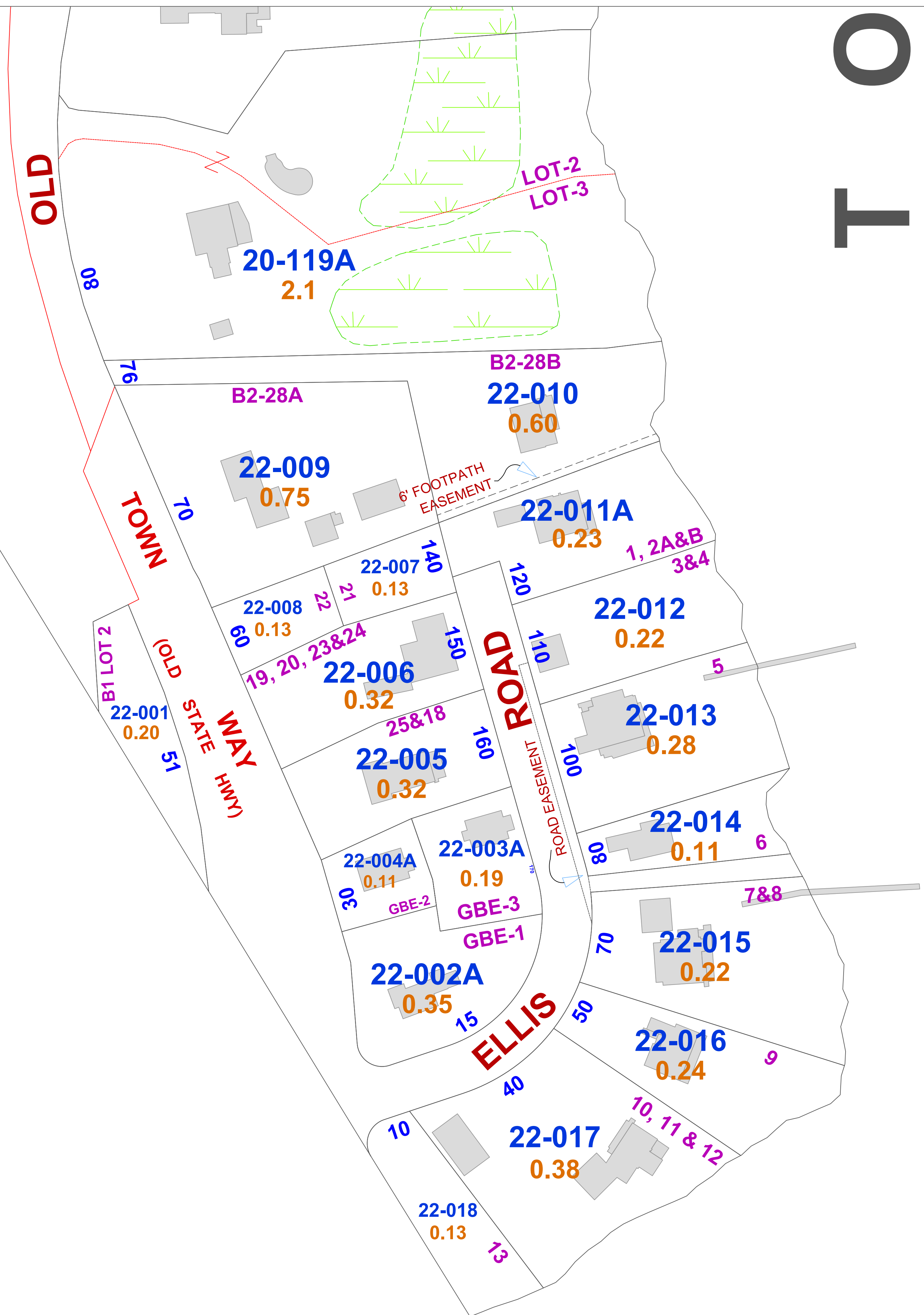
REVISED TO January 1, 2022  
 COMPU-LINKS, INC.  
 PLYMPTON, MA  
 www.RealtyInSite.com

# TOWN OF EASTHAM - BOARD OF ASSESSORS



MAP-21

NOTE: This map, including property and street lines, as well as building locations, was not made from an instrument survey and is for Assessing purposes only. Locations and distances must not be used for the conveyance of property nor for determining street and property line setbacks.

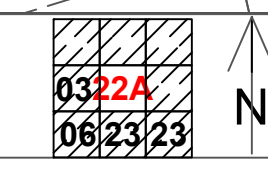
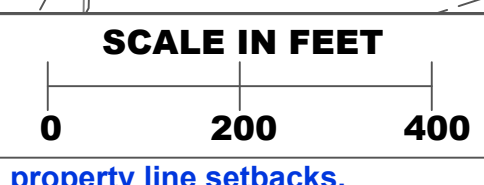


NOTE: This map, including property and street lines, as well as building locations, was not made from an instrument survey and is for Assessing purposes only. Locations and distances must not be used for the conveyance of property nor for determining street and property line setbacks.



REVISED TO January 1, 2022  
 COMPU-LINKS, INC.  
 PLYMPTON, MA  
 www.RealtyInSite.com

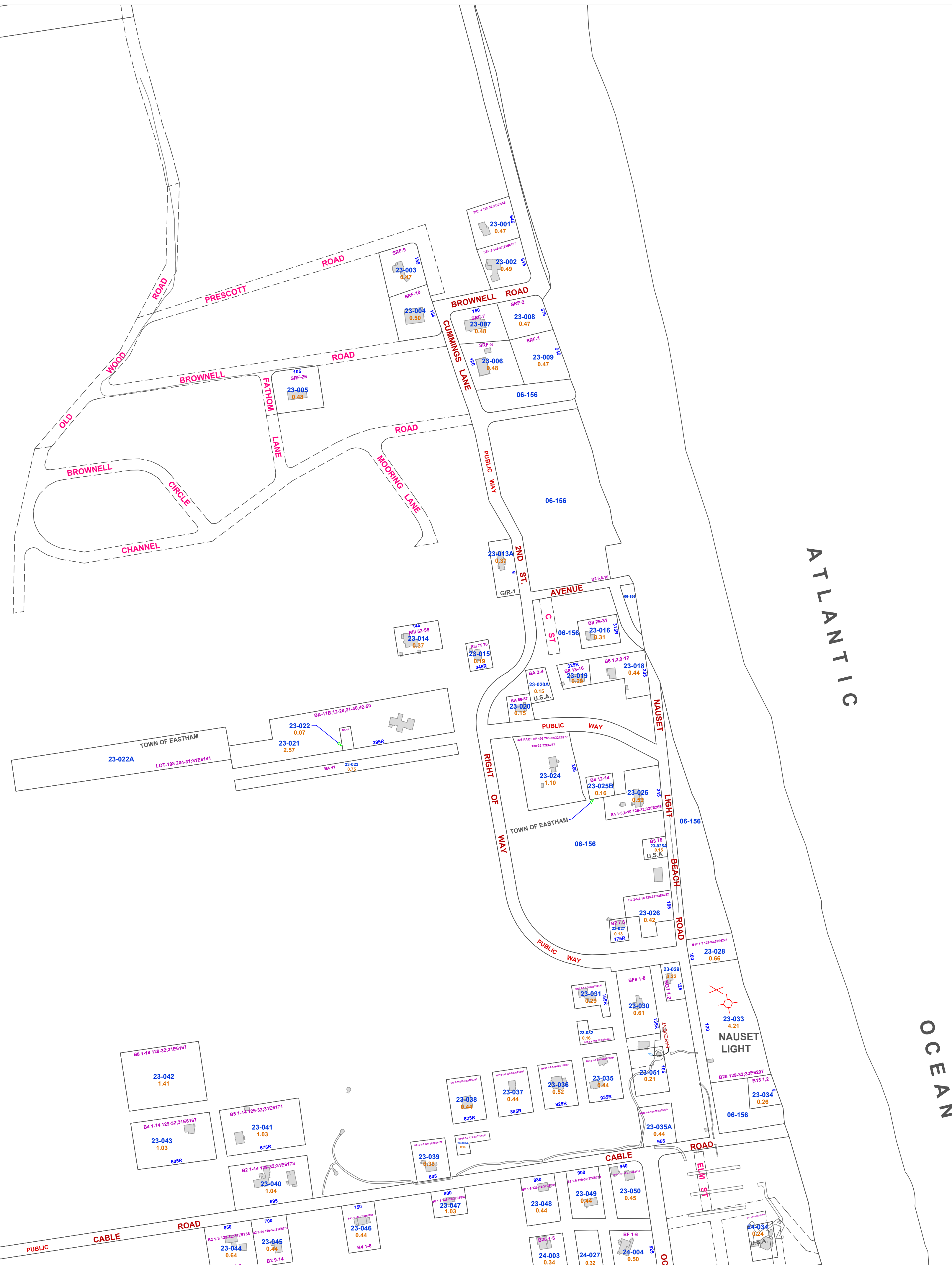
# TOWN OF EASTHAM - BOARD OF ASSESSORS



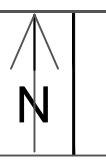
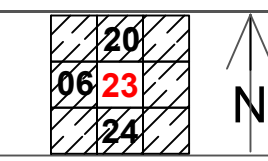
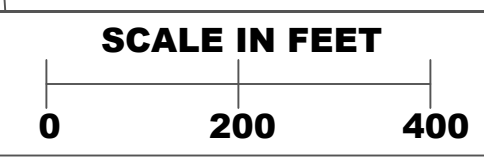
## MAP-22A

NOTE: This map, including property and street lines, as well as building locations, was not made from an instrument survey and is for Assessing purposes only. Locations and distances must not be used for the conveyance of property nor for determining street and property line setbacks.

06-156



# TOWN OF EASTHAM - BOARD OF ASSESSORS

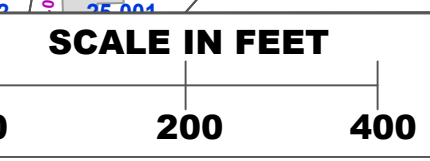


NOTE: This map, including property and street lines, as well as building locations, was not made from an instrument survey and is for Assessing purposes only. Locations and distances must not be used for the conveyance of property nor for determining street and property line setbacks.



REVISED TO January 1, 2022  
 COMPU-LINKS, INC.  
 PLYMPTON, MA  
 www.RealtyInSite.com

# TOWN OF EASTHAM - BOARD OF ASSESSORS

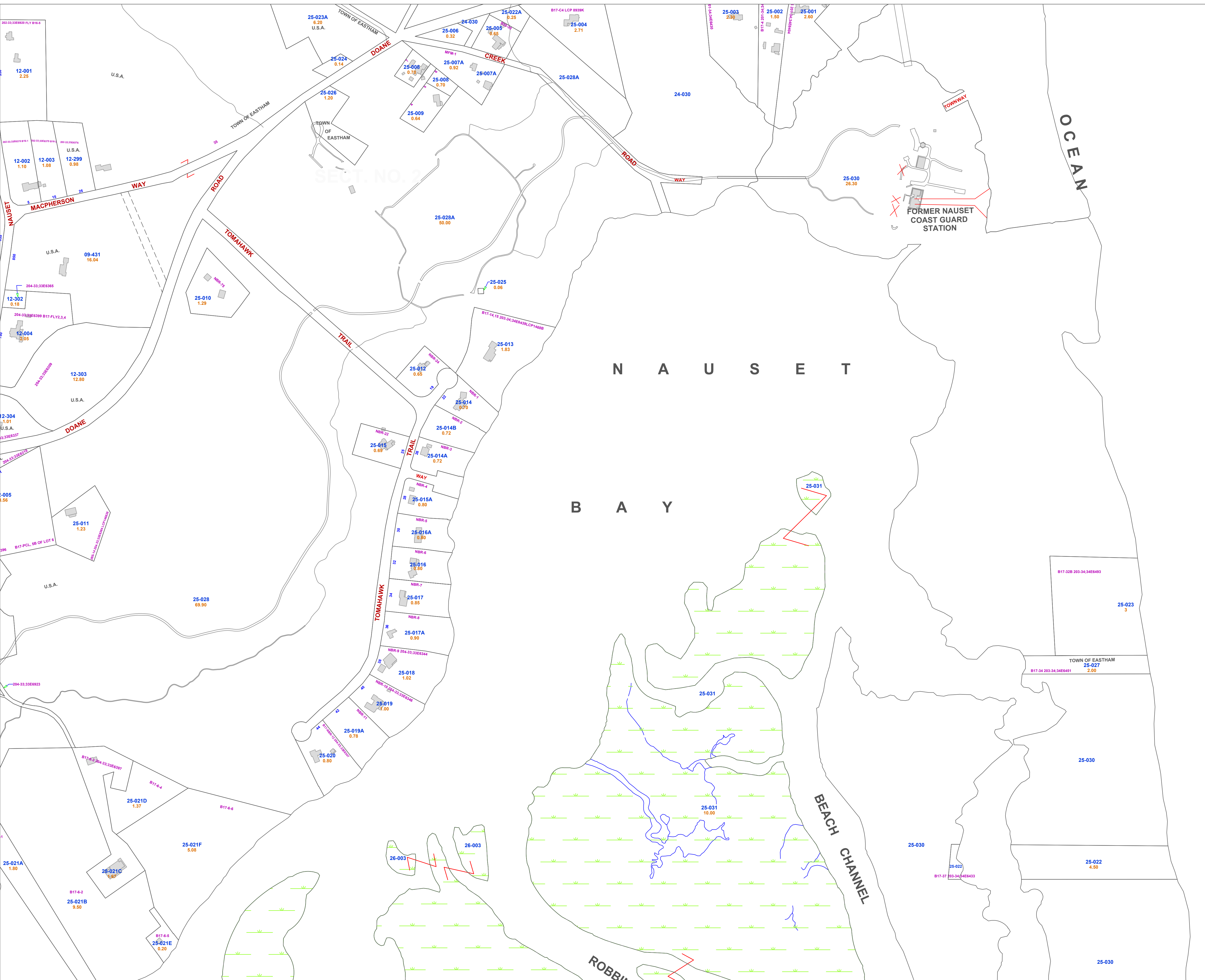


06/23	09/24	12/25
-------	-------	-------

N

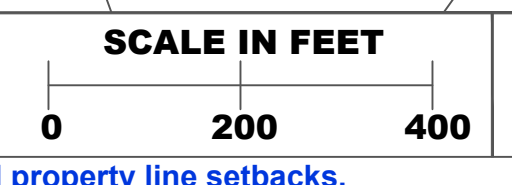
## MAP-24

NOTE: This map, including property and street lines, as well as building locations, was not made from an instrument survey and is for Assessing purposes only. Locations and distances must not be used for the conveyance of property nor for determining street and property line setbacks.



REVISED TO January 1, 2022  
 COMPU-LINKS, INC.  
 PLYMPTON, MA  
 www.RealtyInSite.com

# TOWN OF EASTHAM - BOARD OF ASSESSORS

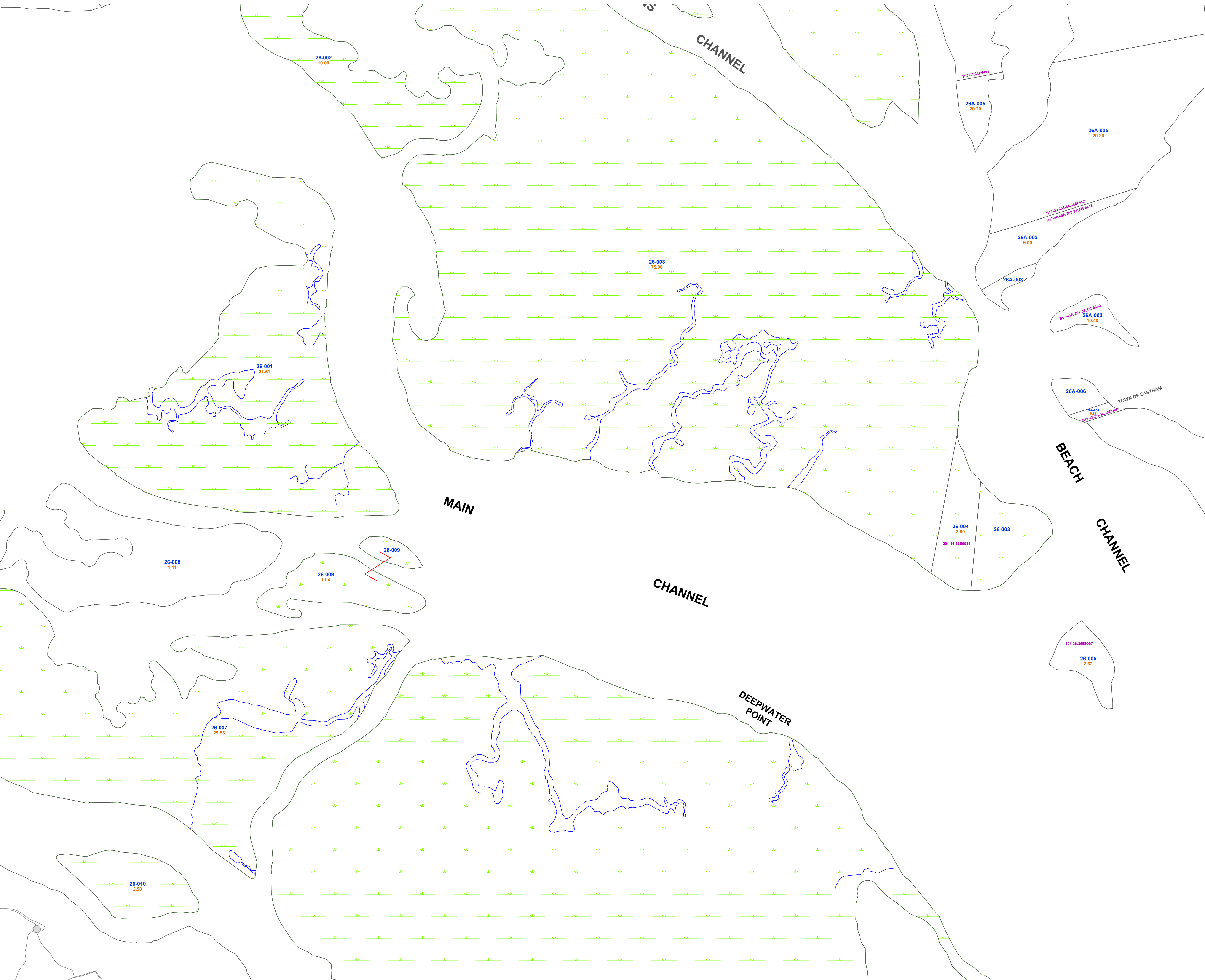


09/24
12/25
15/26/26A

N

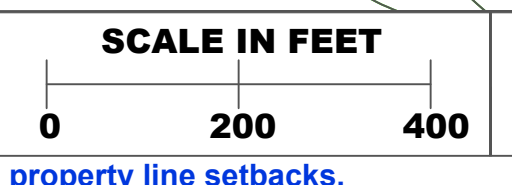
## MAP-25

NOTE: This map, including property and street lines, as well as building locations, was not made from an instrument survey and is for Assessing purposes only. Locations and distances must not be used for the conveyance of property nor for determining street and property line setbacks.




REVISED TO January 1, 2022  
 COMPU-LINKS, INC.  
 PLYMPTON, MA  
 www.RealtyInSite.com

# TOWN OF EASTHAM - BOARD OF ASSESSORS

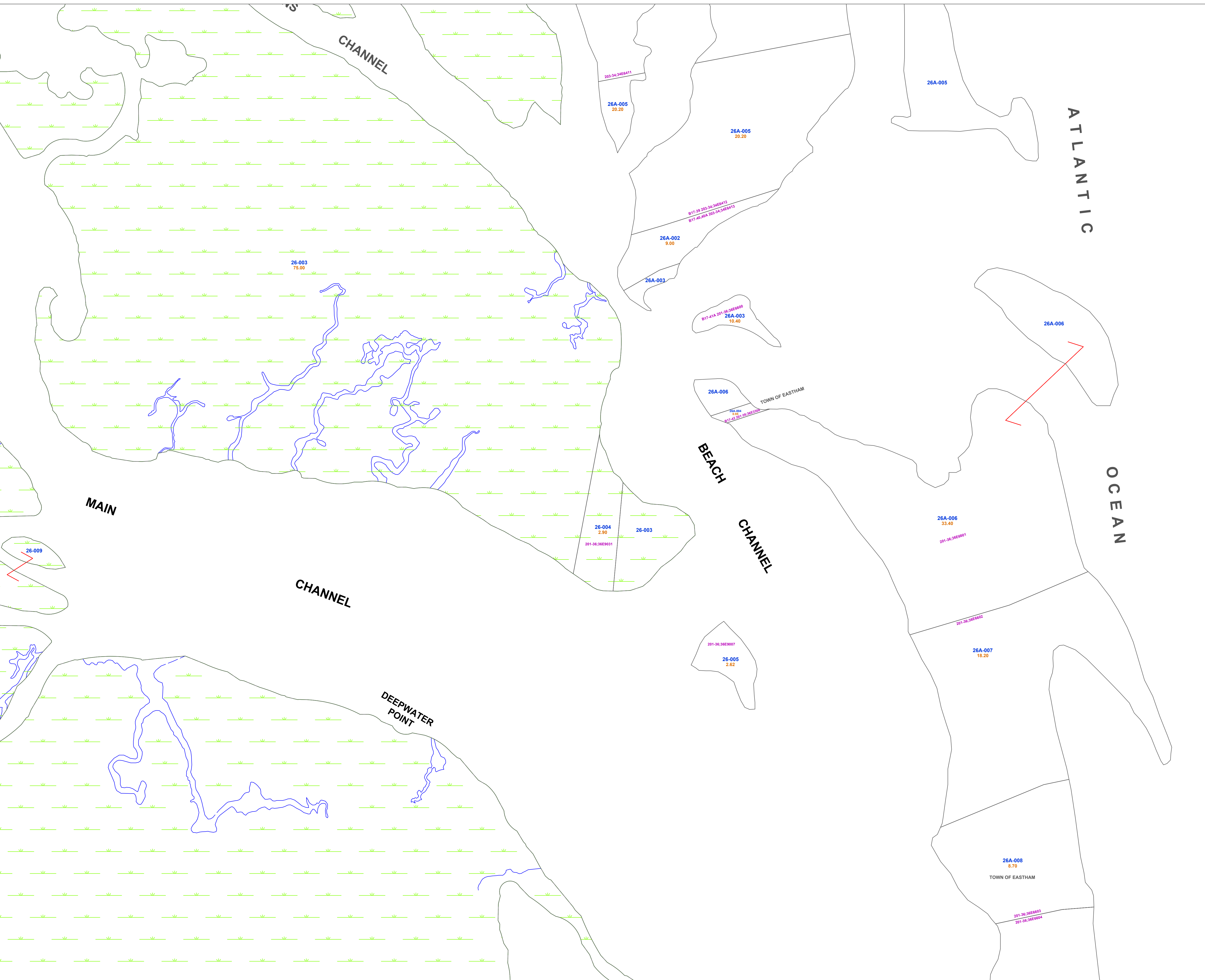


12	25
15	26
18	27
21	28



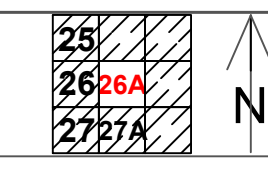
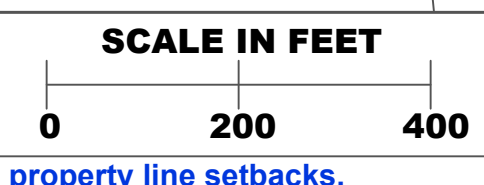
**MAP-26**

NOTE: This map, including property and street lines, as well as building locations, was not made from an instrument survey and is for Assessing purposes only. Locations and distances must not be used for the conveyance of property nor for determining street and property line setbacks.



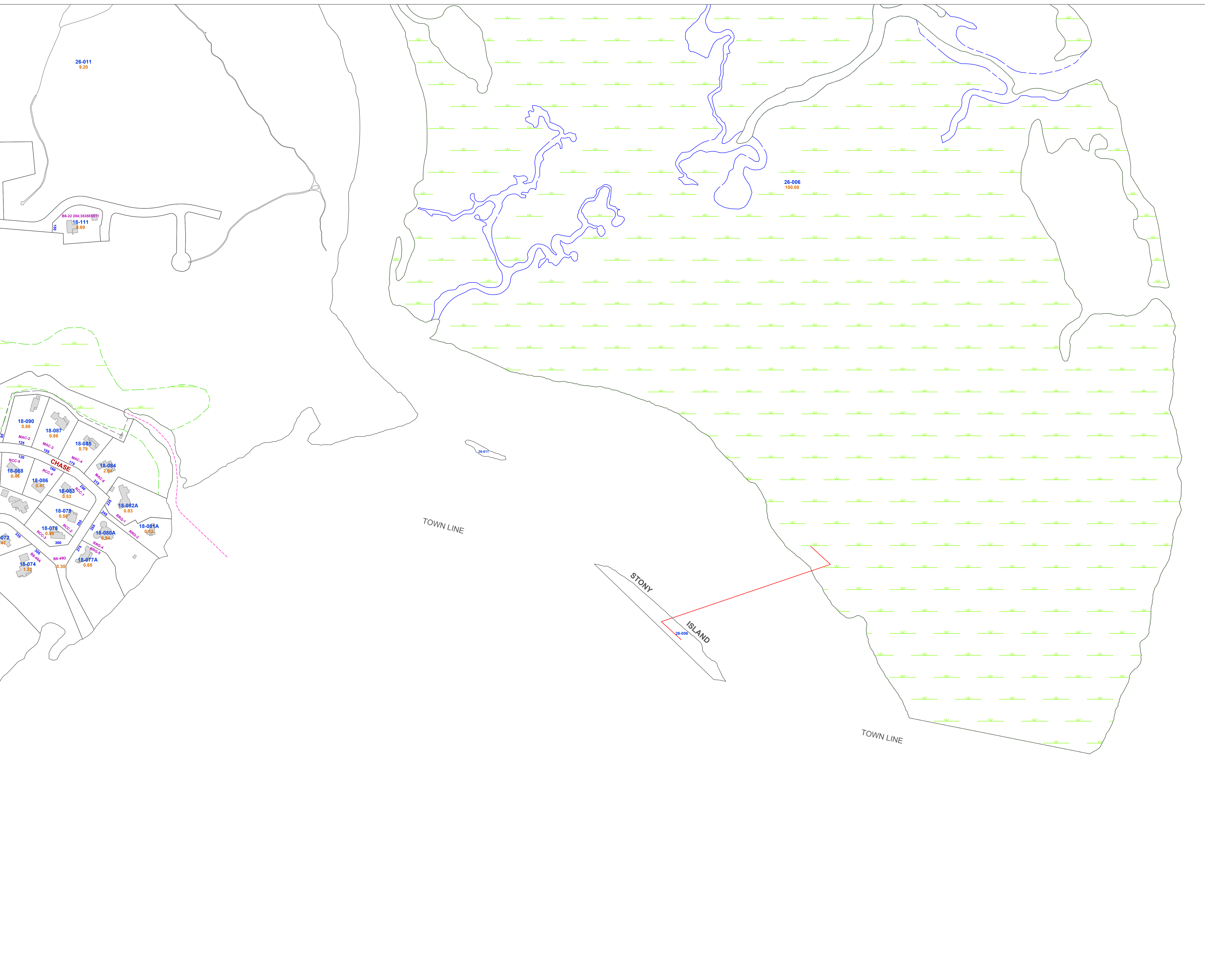
REVISED TO January 1, 2022  
 COMPU-LINKS, INC.  
 PLYMPTON, MA  
 www.RealtyInSite.com

# TOWN OF EASTHAM - BOARD OF ASSESSORS



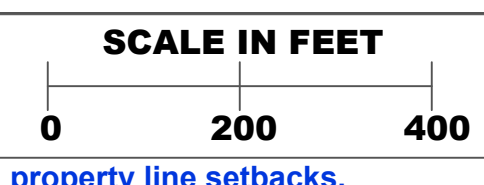
**MAP-26A**

NOTE: This map, including property and street lines, as well as building locations, was not made from an instrument survey and is for Assessing purposes only. Locations and distances must not be used for the conveyance of property nor for determining street and property line setbacks.

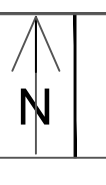


REVISED TO January 1, 2022  
 COMPU-LINKS, INC.  
 PLYMPTON, MA  
 www.RealtyInSite.com

# TOWN OF EASTHAM - BOARD OF ASSESSORS

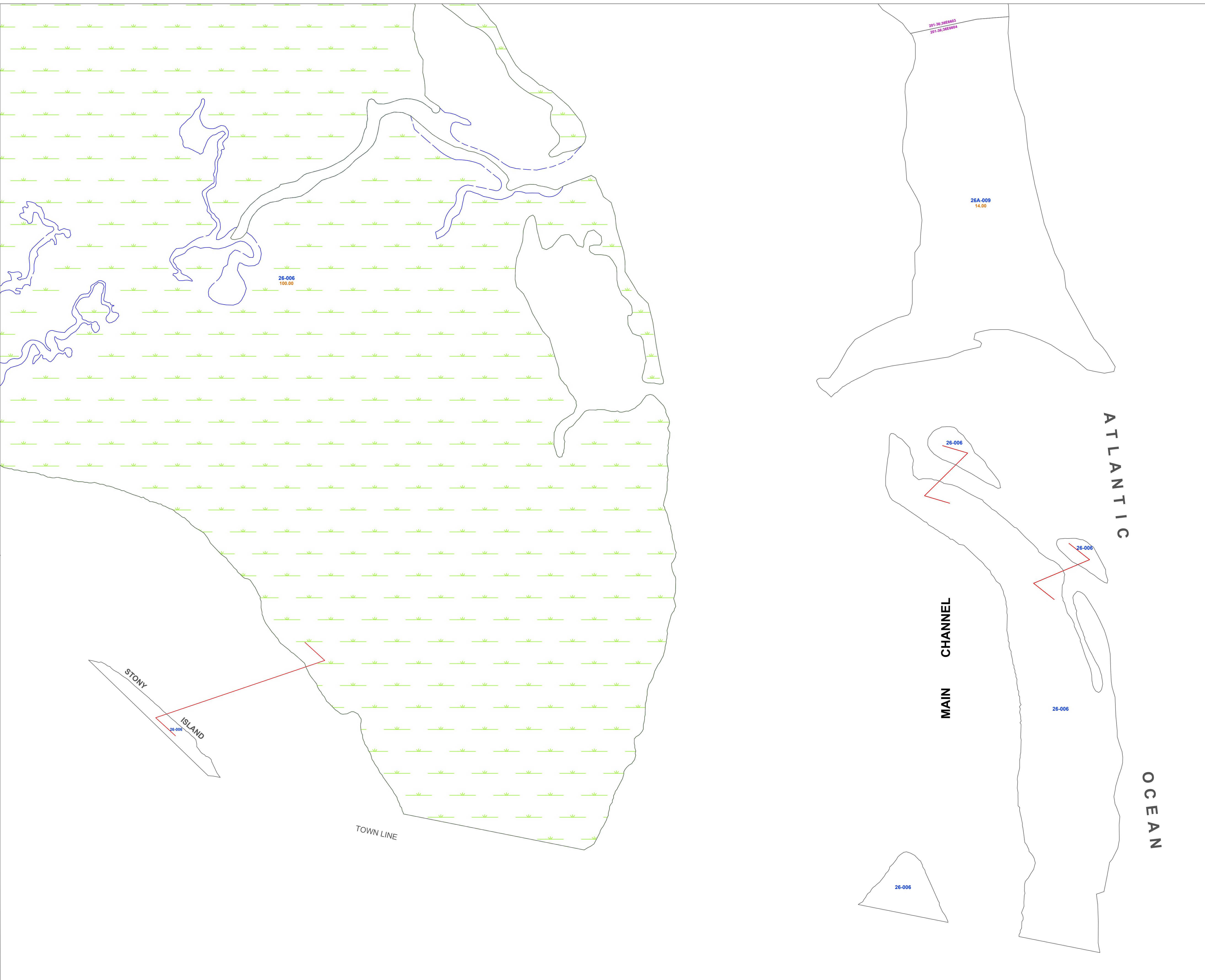


15	26	26A
18	27	27A
21		



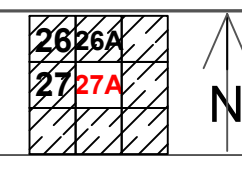
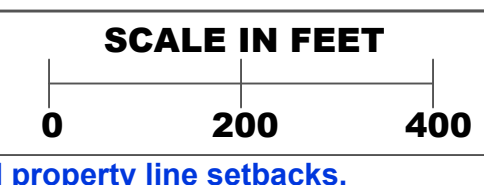
## MAP-27

NOTE: This map, including property and street lines, as well as building locations, was not made from an instrument survey and is for Assessing purposes only. Locations and distances must not be used for the conveyance of property nor for determining street and property line setbacks.



REVISED TO January 1, 2022  
 COMPU-LINKS, INC.  
 PLYMPTON, MA  
 www.RealtyInSite.com

# TOWN OF EASTHAM - BOARD OF ASSESSORS



**MAP-27A**

NOTE: This map, including property and street lines, as well as building locations, was not made from an instrument survey and is for Assessing purposes only. Locations and distances must not be used for the conveyance of property nor for determining street and property line setbacks.