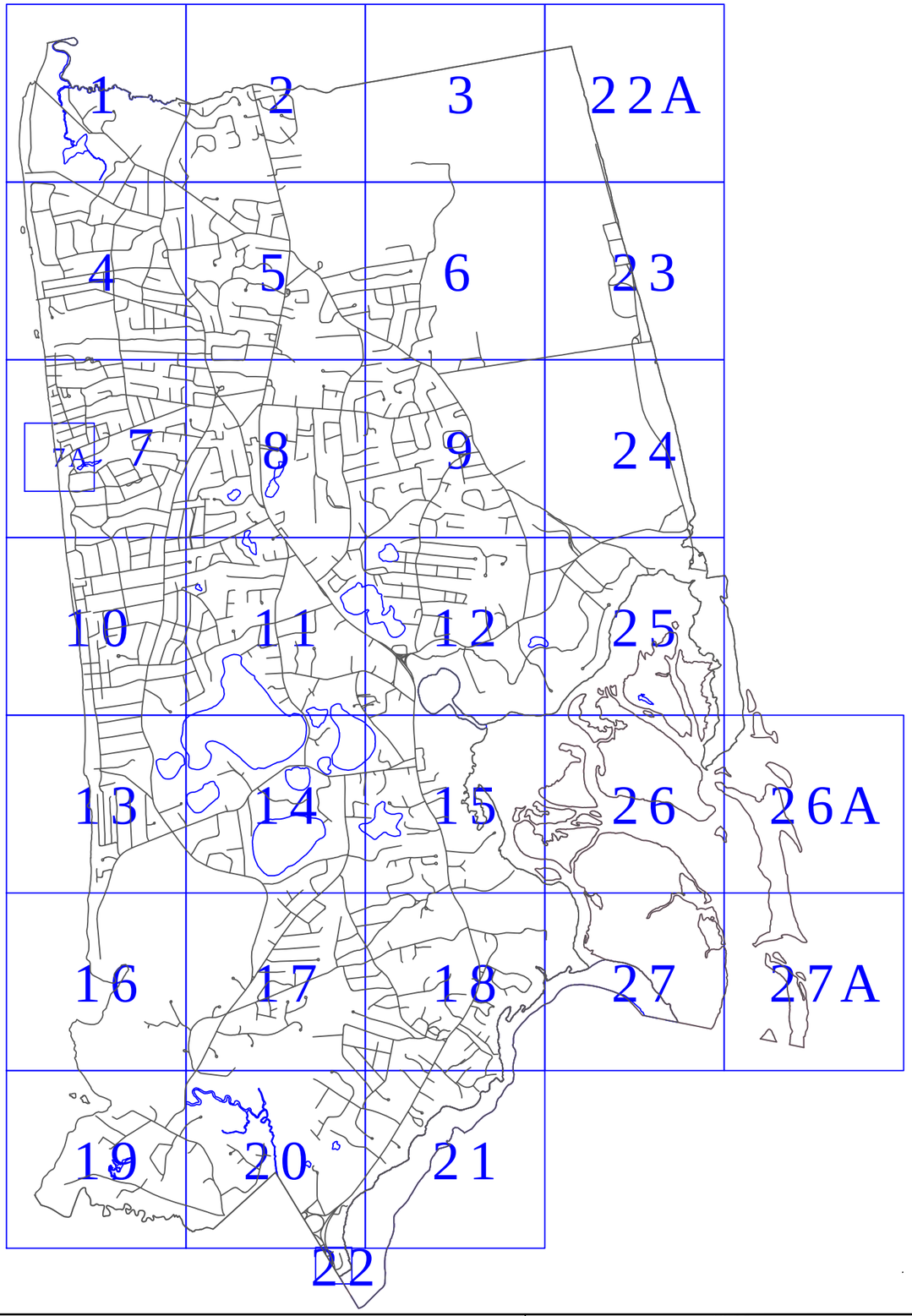

REVISED TO January 1, 2015
COMPU-LINKS, INC.

TOWN OF EASTHAM - BOARD OF ASSESSORS

SCALE
0 3250' 6500'

North

A B
C D

INDEX MAP

NOTE: This map, including property and street lines, as well as building locations, was not made from an instrument survey and is for Assessing purposes only. Locations and distances must not be used for the conveyance of property nor for determining street and property line setbacks.

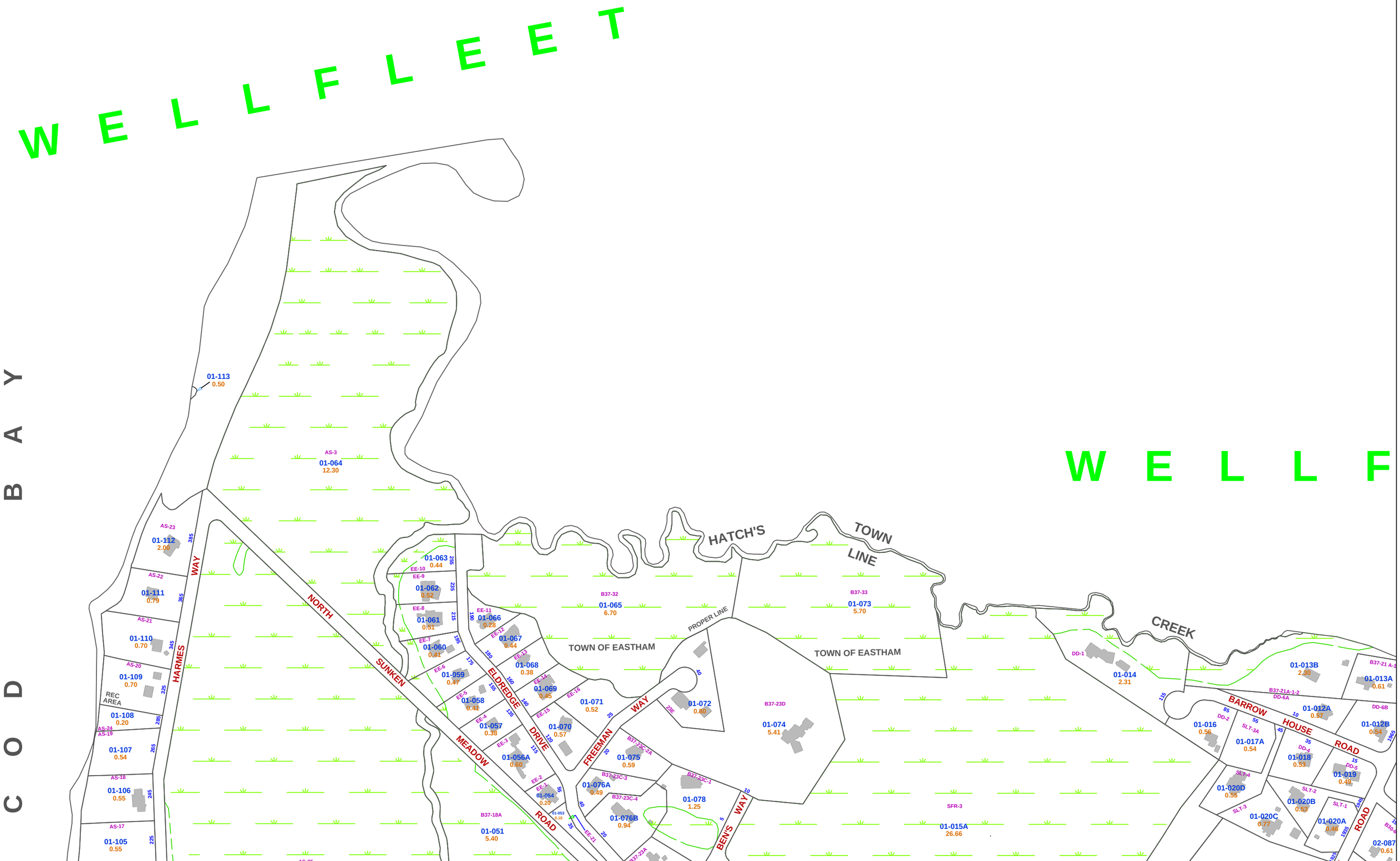

REVISED TO January 1, 2015
COMPU-LINKS, INC.

TOWN OF EASTHAM - BOARD OF ASSESSORS

MAP 1 PART A

NOTE: This map, including property and street lines, as well as building locations, was not made from an instrument survey and is for Assessing purposes only. Locations and distances must not be used for the conveyance of property nor for determining street and property line setbacks.

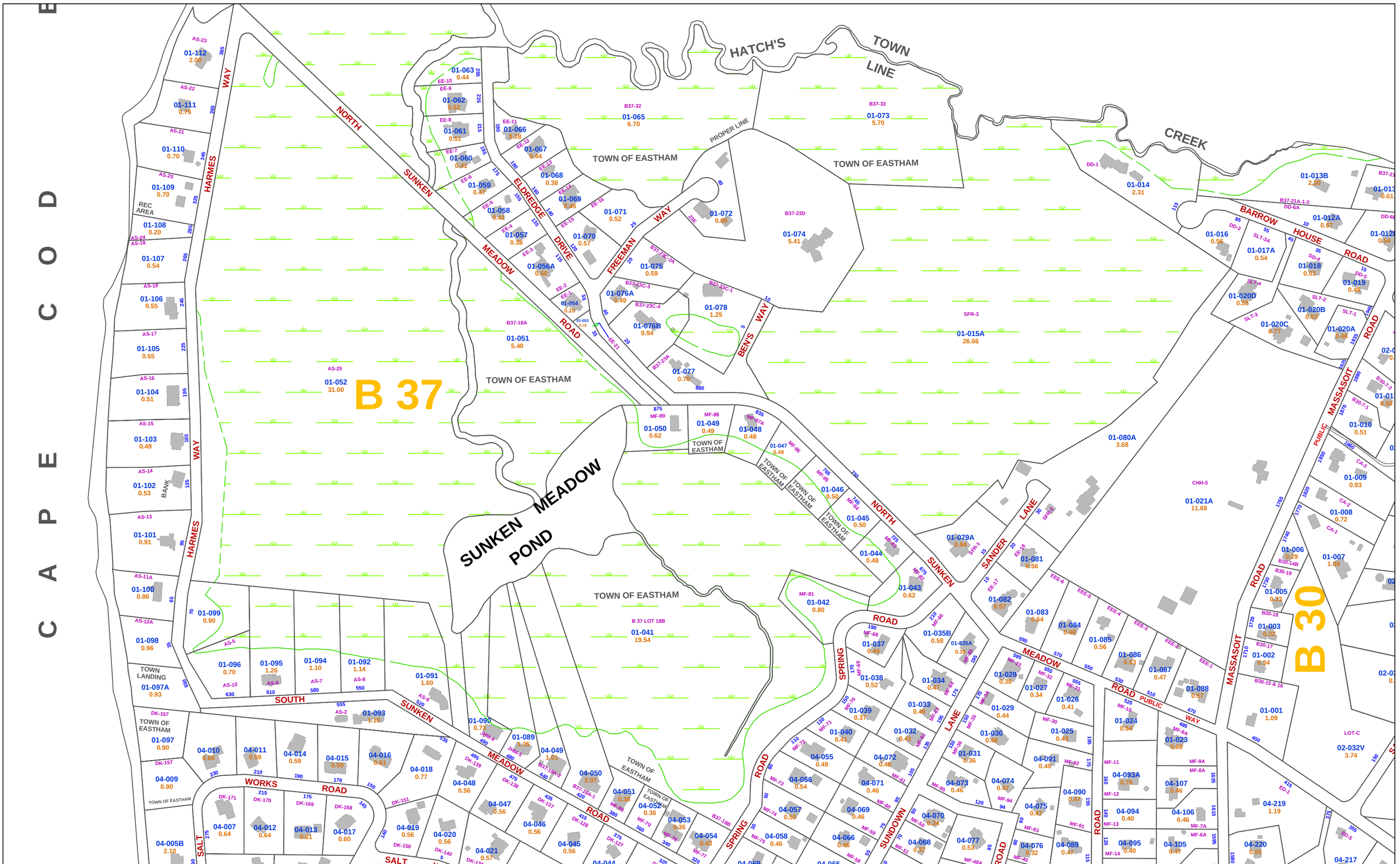

REVISED TO January 1, 2015
COMPU-LINKS, INC.

TOWN OF EASTHAM - BOARD OF ASSESSORS

SCALE 0 275' 550'

North

A
B

MAP 1 PART B

NOTE: This map, including property and street lines, as well as building locations, was not made from an instrument survey and is for Assessing purposes only. Locations and distances must not be used for the conveyance of property nor for determining street and property line setbacks.

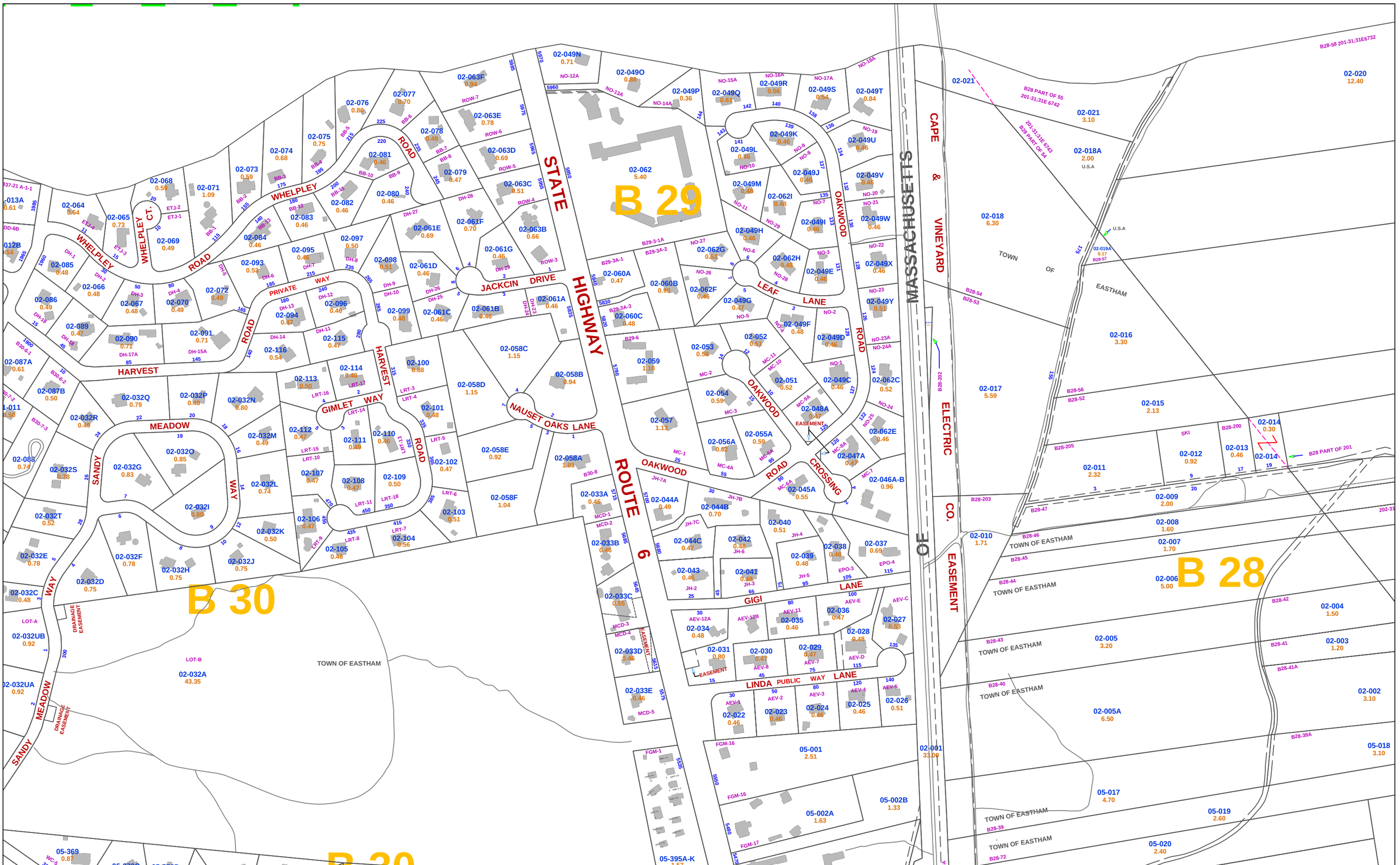

REVISED TO January 1, 2015
COMPU-LINKS, INC.

TOWN OF EASTHAM - BOARD OF ASSESSORS

SCALE 0 275' 550'

North

A B

MAP 2

NOTE: This map, including property and street lines, as well as building locations, was not made from an instrument survey and is for Assessing purposes only. Locations and distances must not be used for the conveyance of property nor for determining street and property line setbacks.

REVISED TO January 1, 2015
COMPU-LINKS, INC.

TOWN OF EASTHAM - BOARD OF ASSESSORS

SCALE 0 275' 550'

North

A B

MAP 3 PART A

NOTE: This map, including property and street lines, as well as building locations, was not made from an instrument survey and is for Assessing purposes only. Locations and distances must not be used for the conveyance of property nor for determining street and property line setbacks.

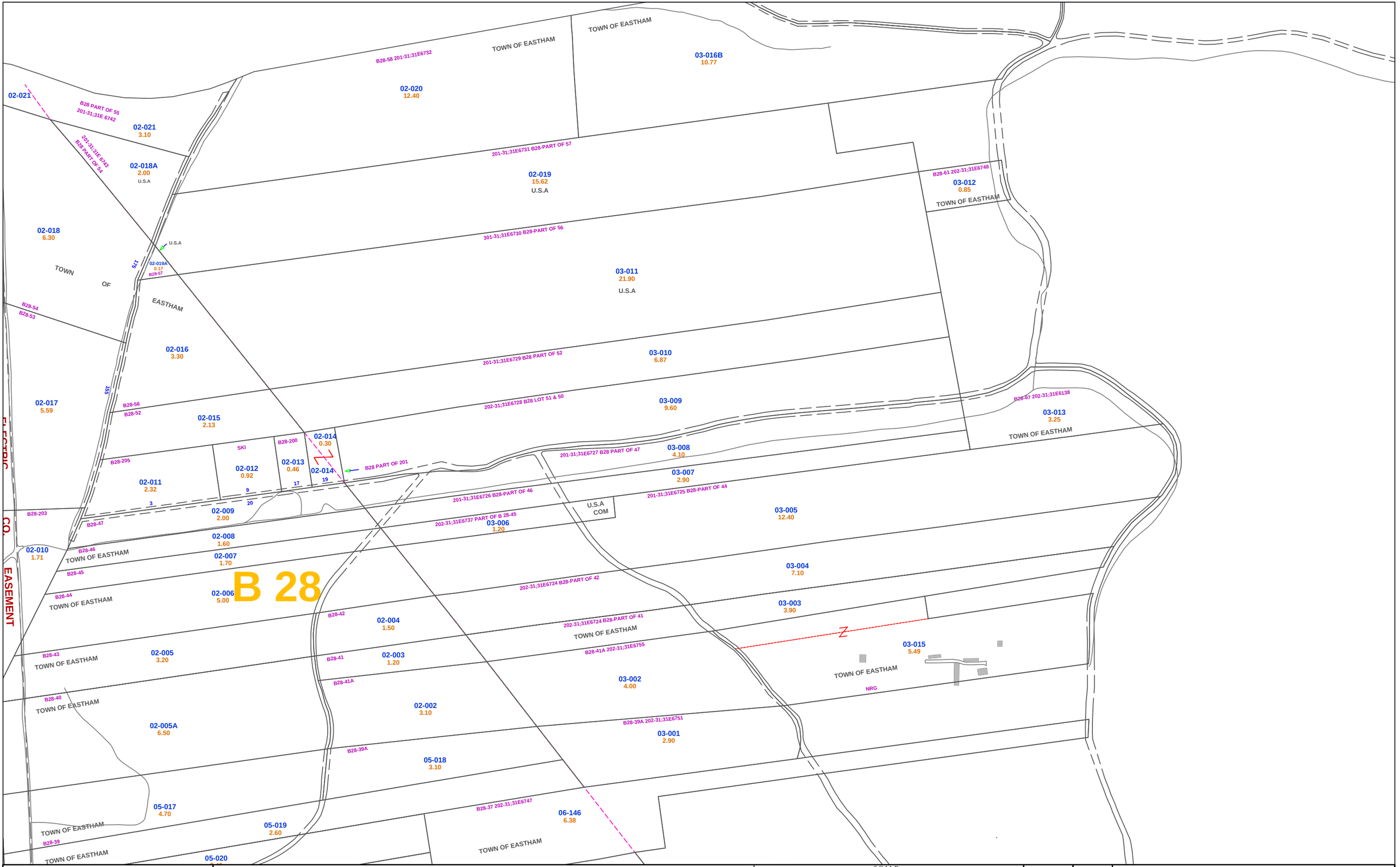

REVISED TO January 1, 2015
COMPU-LINKS, INC.

TOWN OF EASTHAM - BOARD OF ASSESSORS

SCALE 0 275' 550'

North

A B

MAP 3 PART B

NOTE: This map, including property and street lines, as well as building locations, was not made from an instrument survey and is for Assessing purposes only. Locations and distances must not be used for the conveyance of property nor for determining street and property line setbacks.

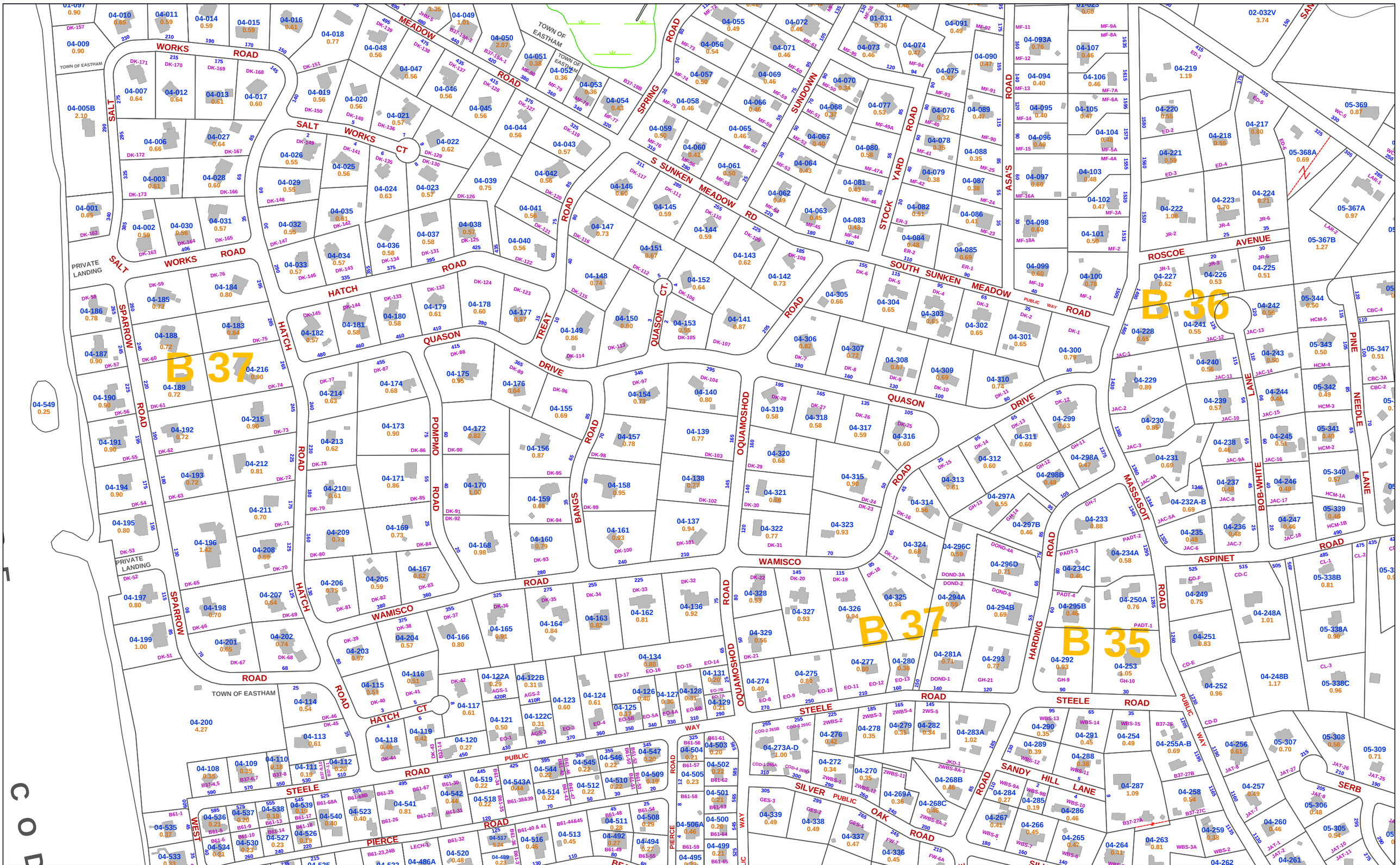

REVISED TO January 1, 2015
COMPU-LINKS, INC.

TOWN OF EASTHAM - BOARD OF ASSESSORS

SCALE 0 275' 550'

North

A B

MAP 4 PART A

NOTE: This map, including property and street lines, as well as building locations, was not made from an instrument survey and is for Assessing purposes only. Locations and distances must not be used for the conveyance of property nor for determining street and property line setbacks.

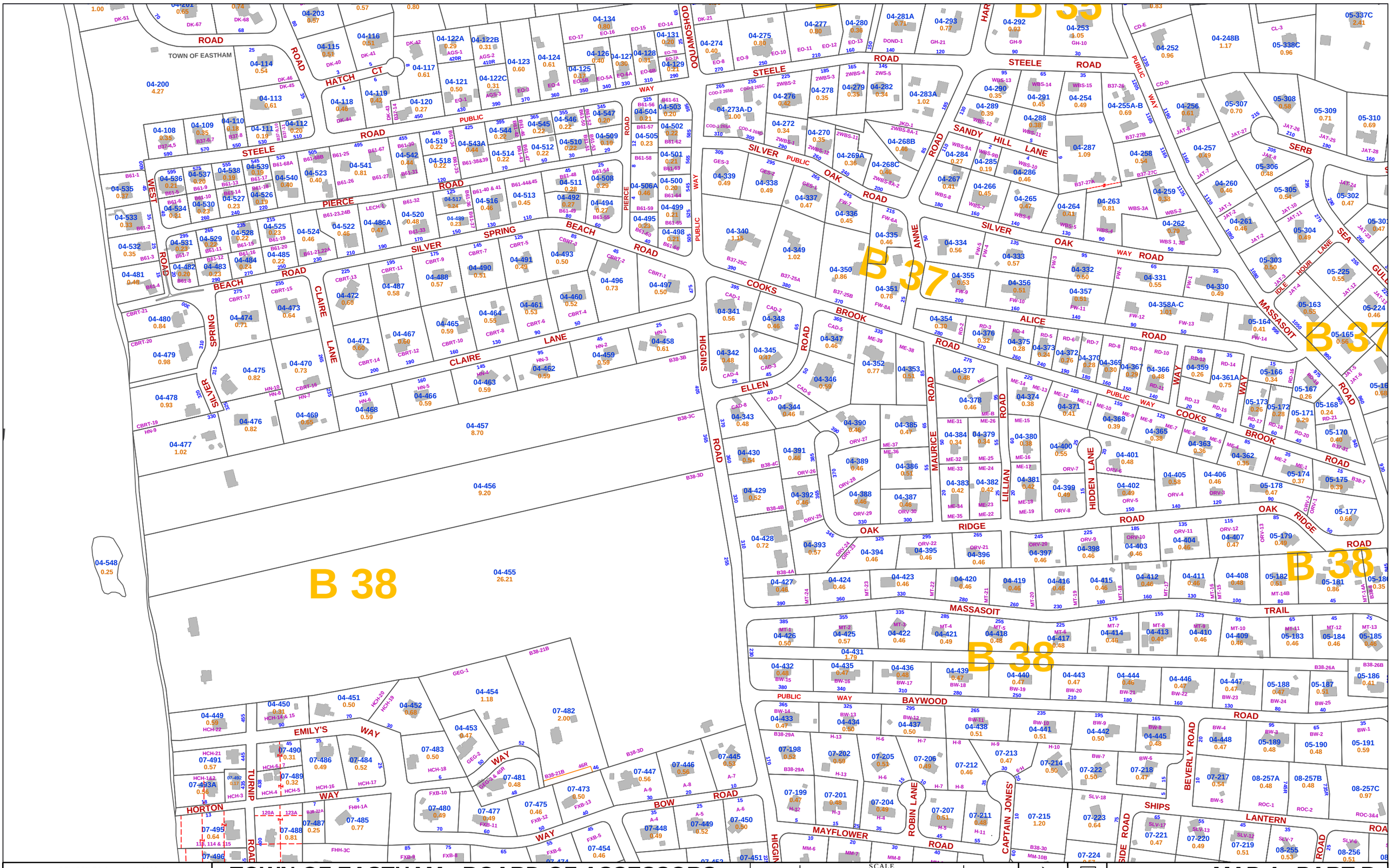

REVISED TO January 1, 2015
COMPU-LINKS, INC.

TOWN OF EASTHAM - BOARD OF ASSESSORS

SCALE 0 275' 550'

North

A B

MAP 4 PART B

NOTE: This map, including property and street lines, as well as building locations, was not made from an instrument survey and is for Assessing purposes only. Locations and distances must not be used for the conveyance of property nor for determining street and property line setbacks.

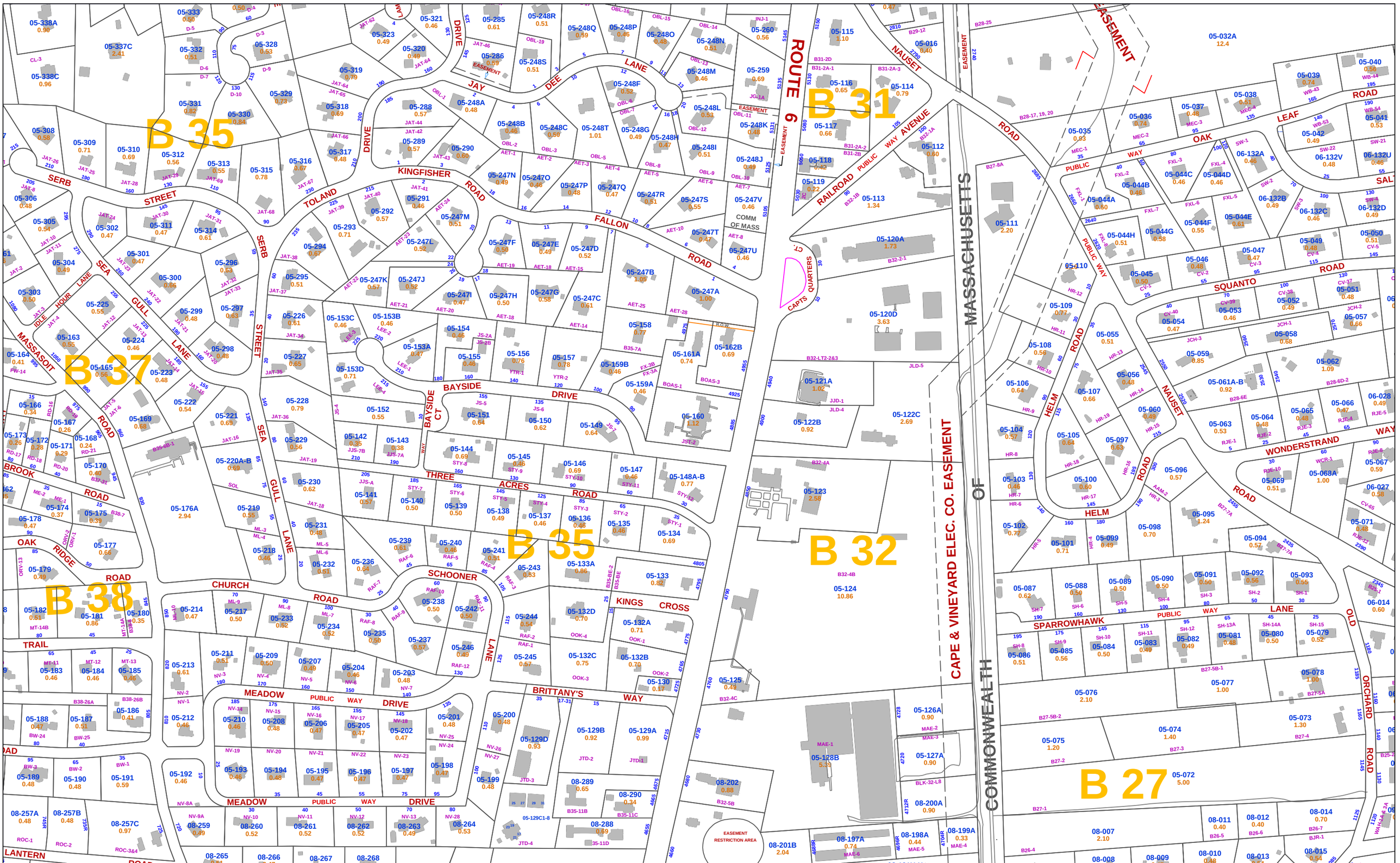

REVISED TO January 1, 2015
COMPU-LINKS, INC.

TOWN OF EASTHAM - BOARD OF ASSESSORS

MAP 5 PART A

NOTE: This map, including property and street lines, as well as building locations, was not made from an instrument survey and is for Assessing purposes only. Locations and distances must not be used for the conveyance of property nor for determining street and property line setbacks.

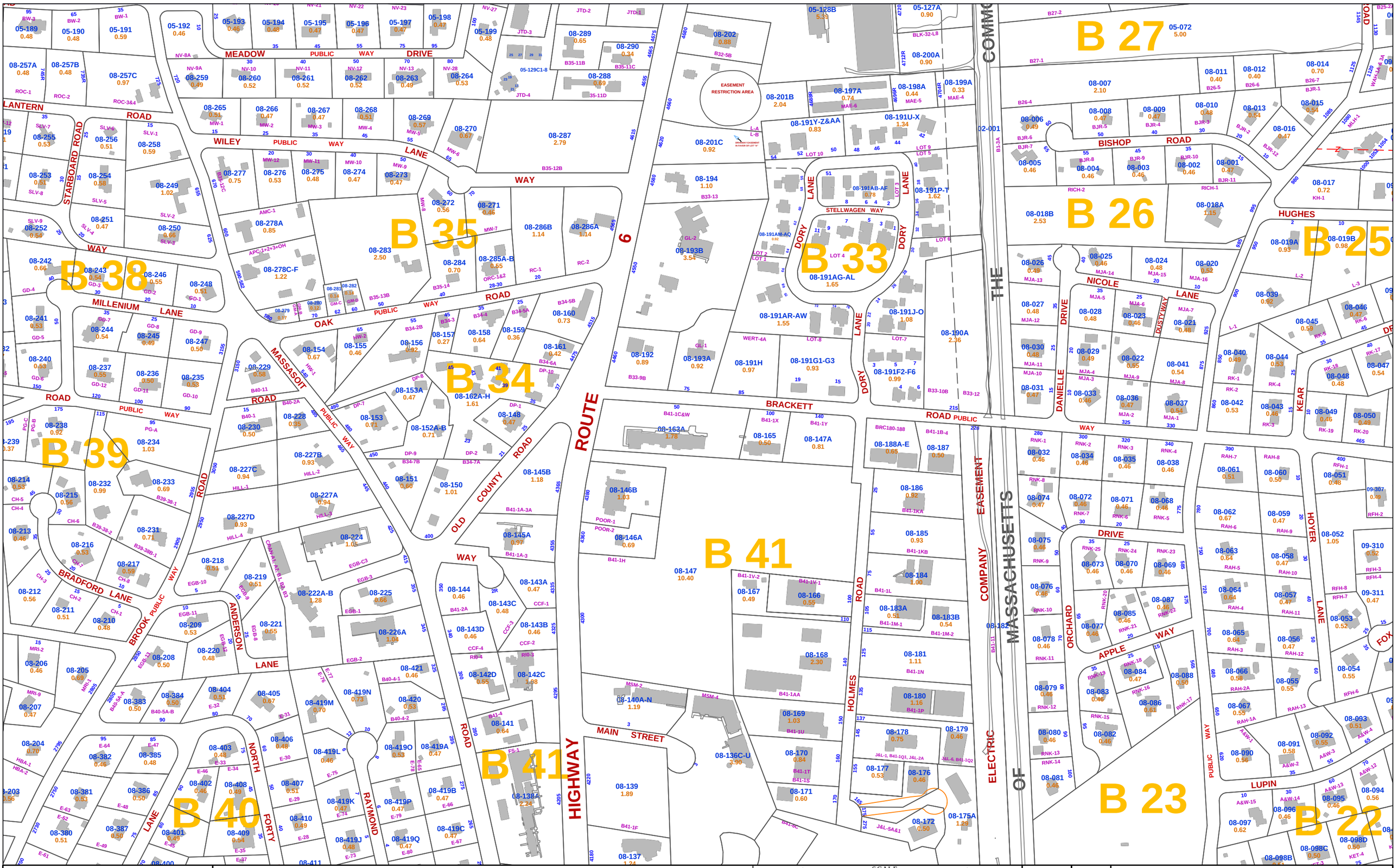

REVISED TO January 1, 2015
COMPU-LINKS, INC.

TOWN OF EASTHAM - BOARD OF ASSESSORS

SCALE 0 275' 550'

North

A B

MAP 5 PART B

NOTE: This map, including property and street lines, as well as building locations, was not made from an instrument survey and is for Assessing purposes only. Locations and distances must not be used for the conveyance of property nor for determining street and property line setbacks.

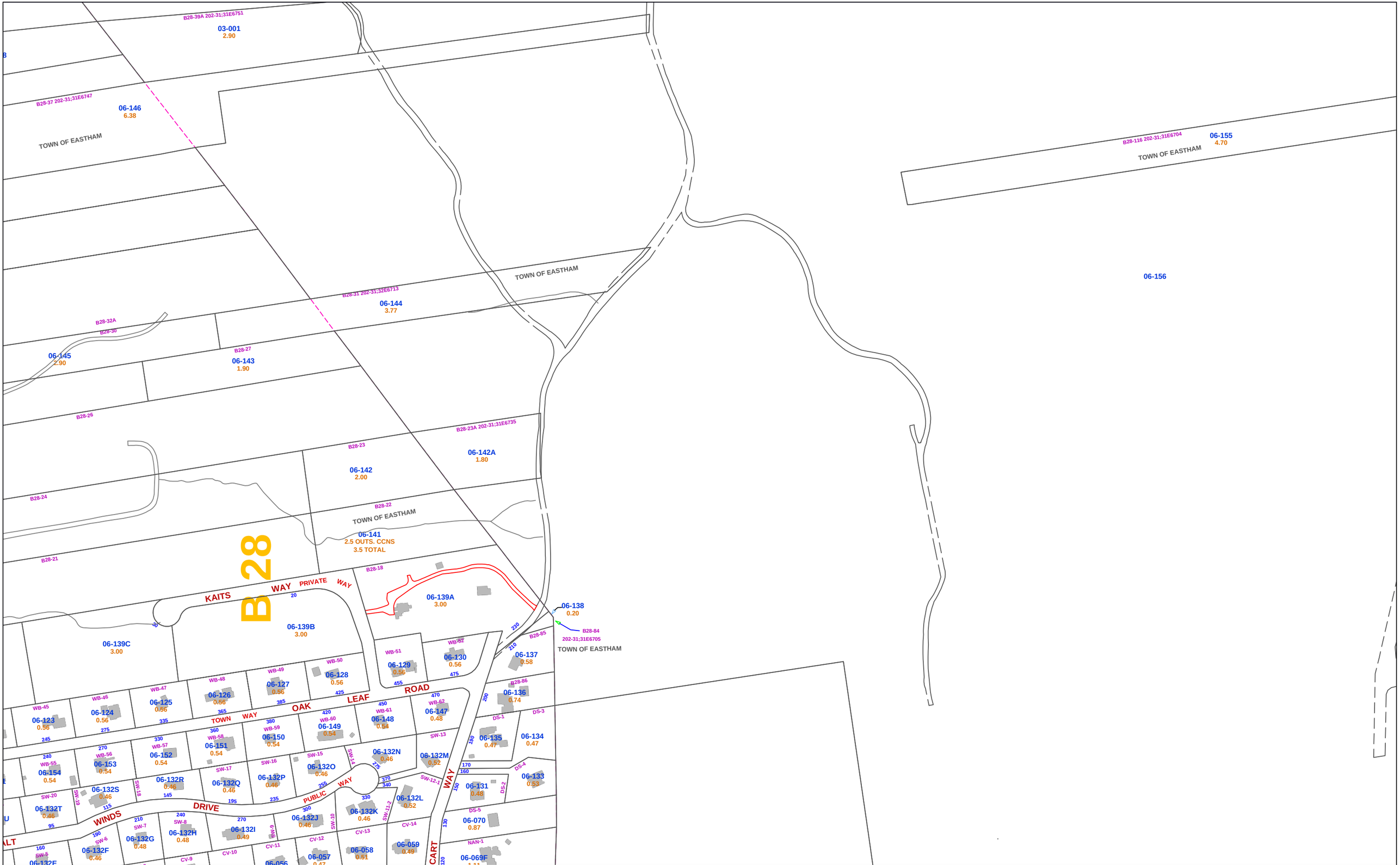

REVISED TO January 1, 2015
COMPU-LINKS, INC.

TOWN OF EASTHAM - BOARD OF ASSESSORS

SCALE 0 275' 550'

North

A B

MAP 6 PART A

NOTE: This map, including property and street lines, as well as building locations, was not made from an instrument survey and is for Assessing purposes only. Locations and distances must not be used for the conveyance of property nor for determining street and property line setbacks.

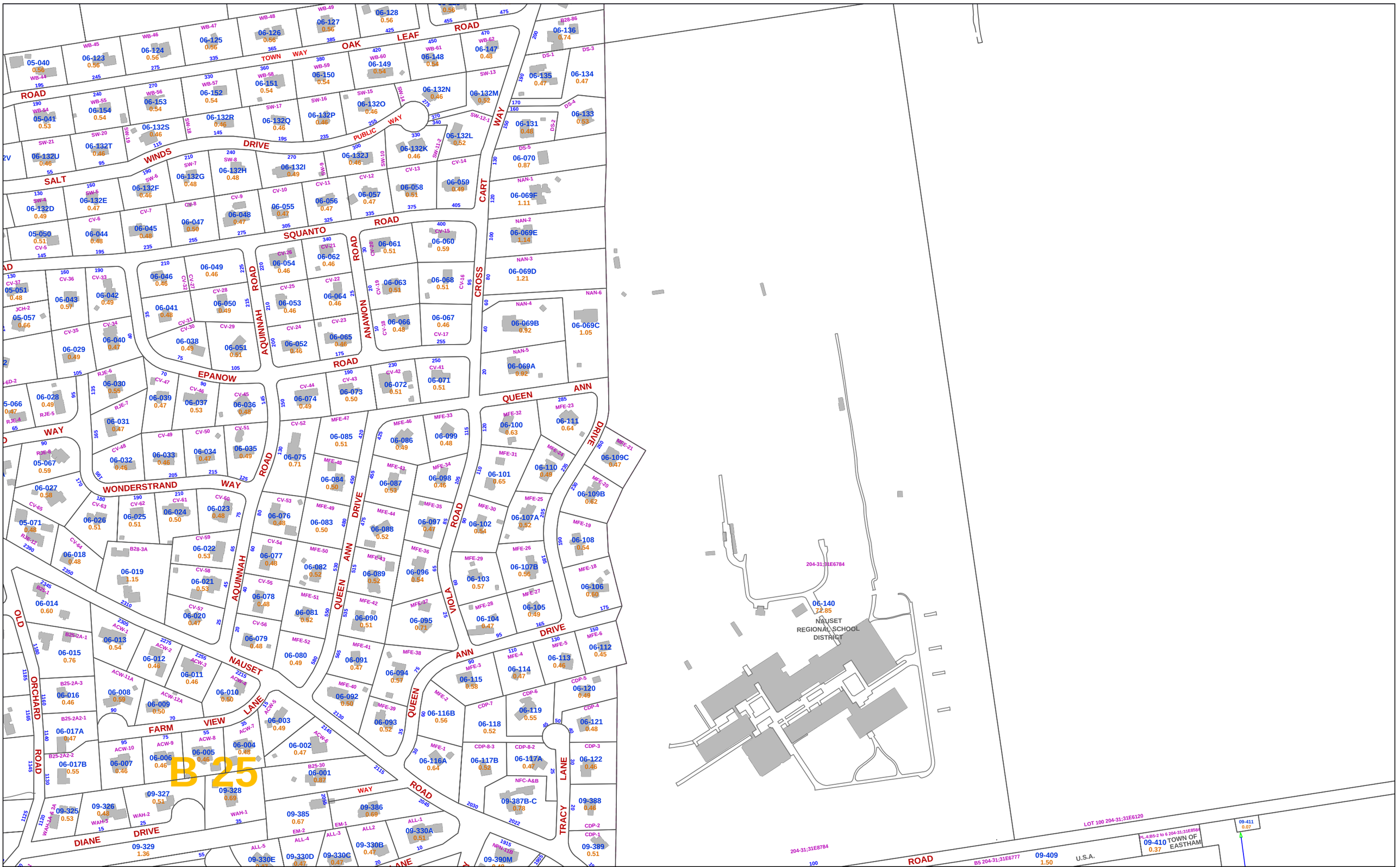

REVISED TO January 1, 2015
COMPU-LINKS, INC.

TOWN OF EASTHAM - BOARD OF ASSESSORS

SCALE 0 275' 550'

North

A B

MAP 6 PART B

NOTE: This map, including property and street lines, as well as building locations, was not made from an instrument survey and is for Assessing purposes only. Locations and distances must not be used for the conveyance of property nor for determining street and property line setbacks.

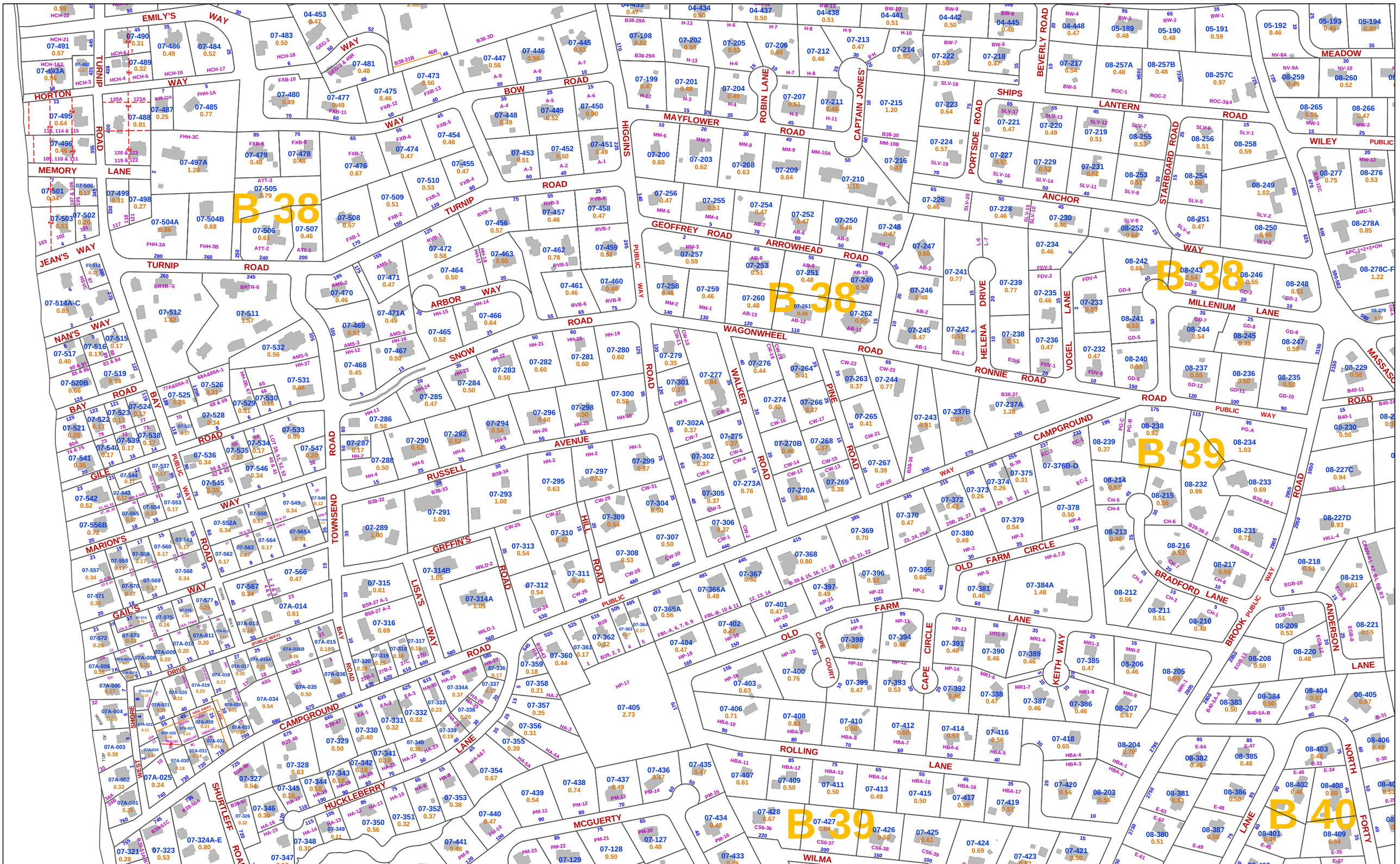

REVISED TO January 1, 2015
COMPU-LINKS, INC.

TOWN OF EASTHAM - BOARD OF ASSESSORS

SCALE 0 275' 550'

North

A B

MAP 7 PART A

NOTE: This map, including property and street lines, as well as building locations, was not made from an instrument survey and is for Assessing purposes only. Locations and distances must not be used for the conveyance of property nor for determining street and property line setbacks.

REVISED TO January 1, 2015
COMPU-LINKS, INC.

TOWN OF EASTHAM - BOARD OF ASSESSORS

SCALE 0 275' 550'

North

A
B

MAP 7 PART B

NOTE: This map, including property and street lines, as well as building locations, was not made from an instrument survey and is for Assessing purposes only. Locations and distances must not be used for the conveyance of property nor for determining street and property line setbacks.

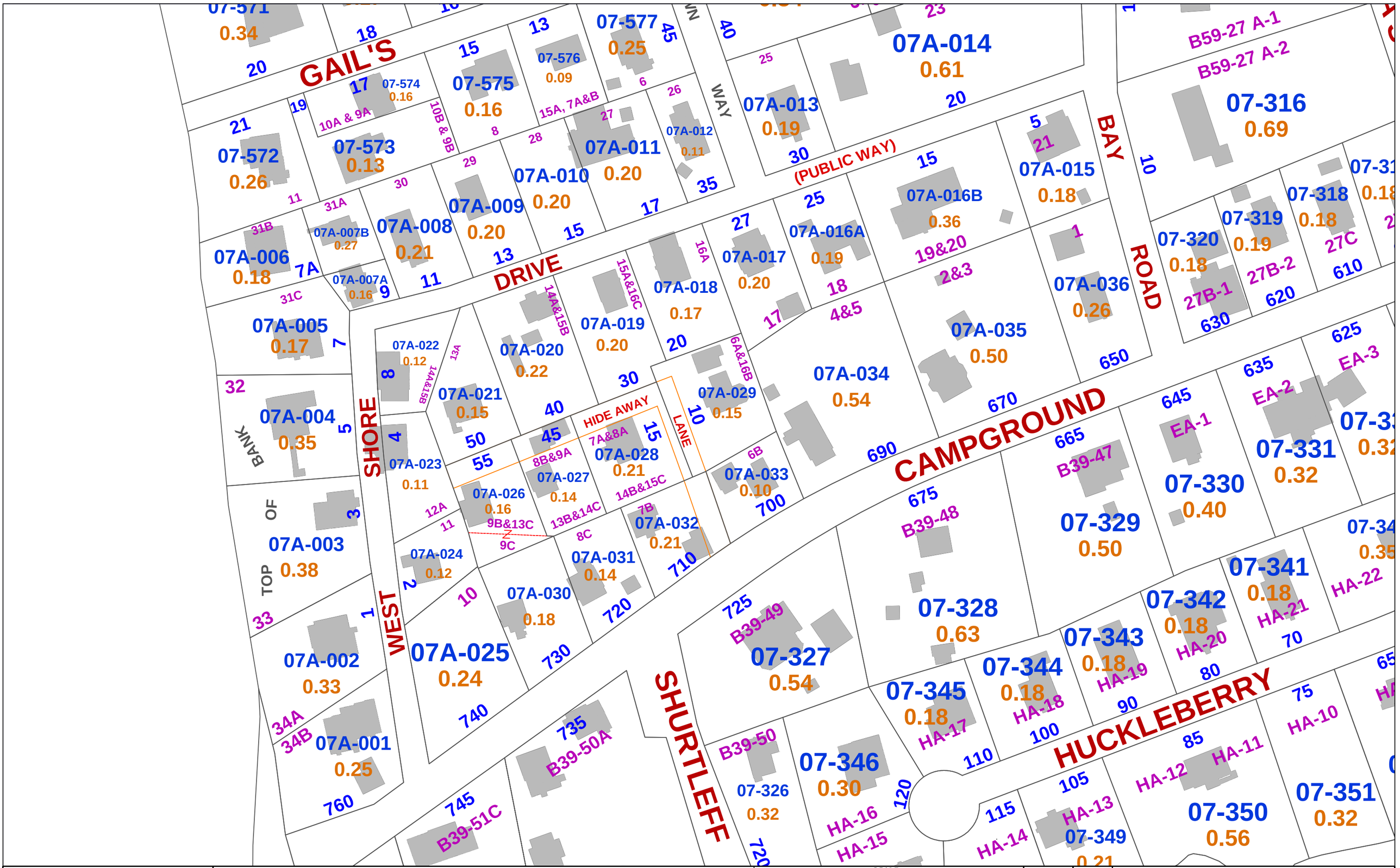

REVISED TO January 1, 2015
COMPU-LINKS, INC.

TOWN OF EASTHAM - BOARD OF ASSESSORS

SCALE 0 75' 150'

North

A B

MAP 7A

NOTE: This map, including property and street lines, as well as building locations, was not made from an instrument survey and is for Assessing purposes only. Locations and distances must not be used for the conveyance of property nor for determining street and property line setbacks.

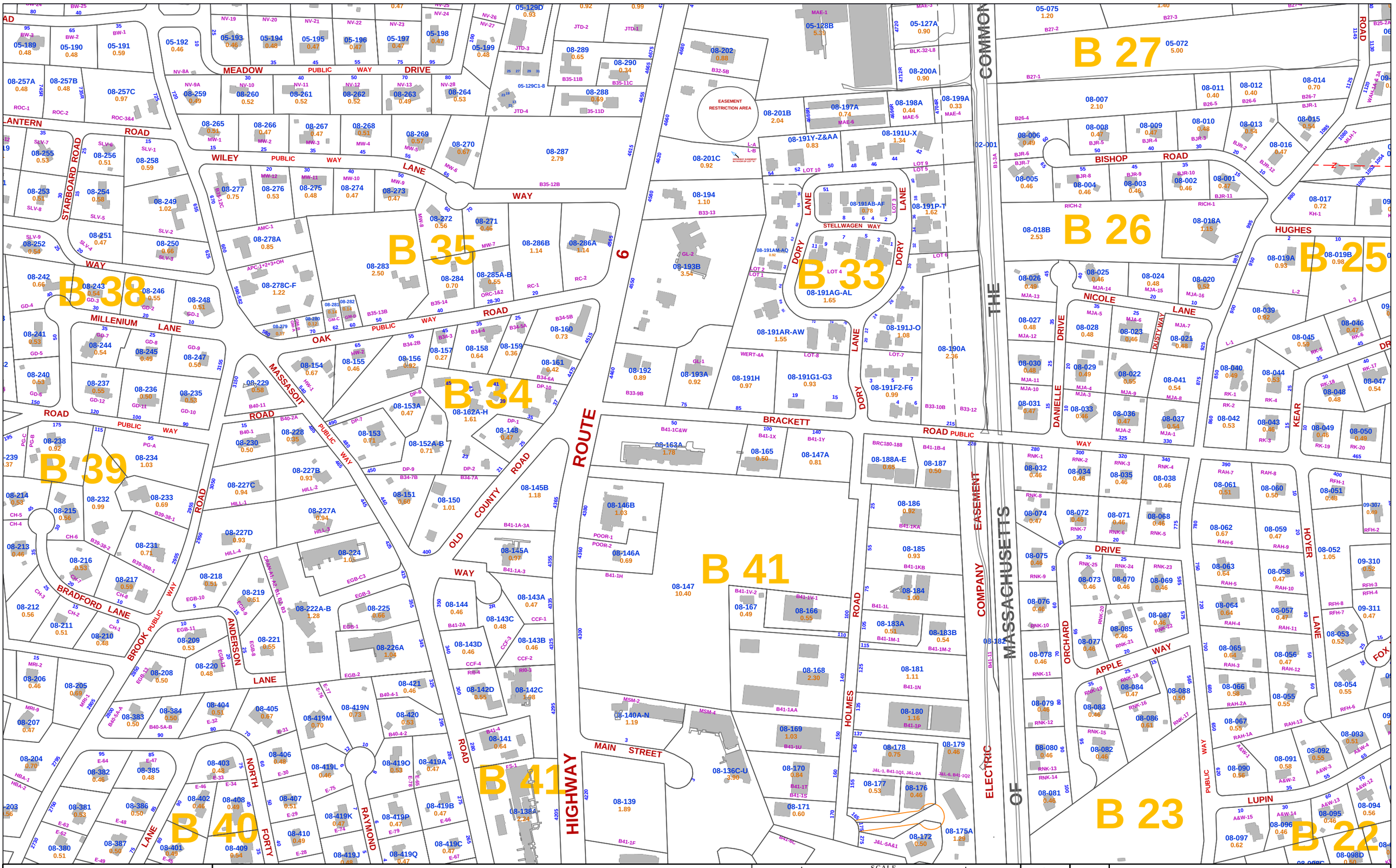

REVISED TO January 1, 2015
COMPU-LINKS, INC.

TOWN OF EASTHAM - BOARD OF ASSESSORS

SCALE 0 275' 550'

North

A B

MAP 8 PART A

NOTE: This map, including property and street lines, as well as building locations, was not made from an instrument survey and is for Assessing purposes only. Locations and distances must not be used for the conveyance of property nor for determining street and property line setbacks.

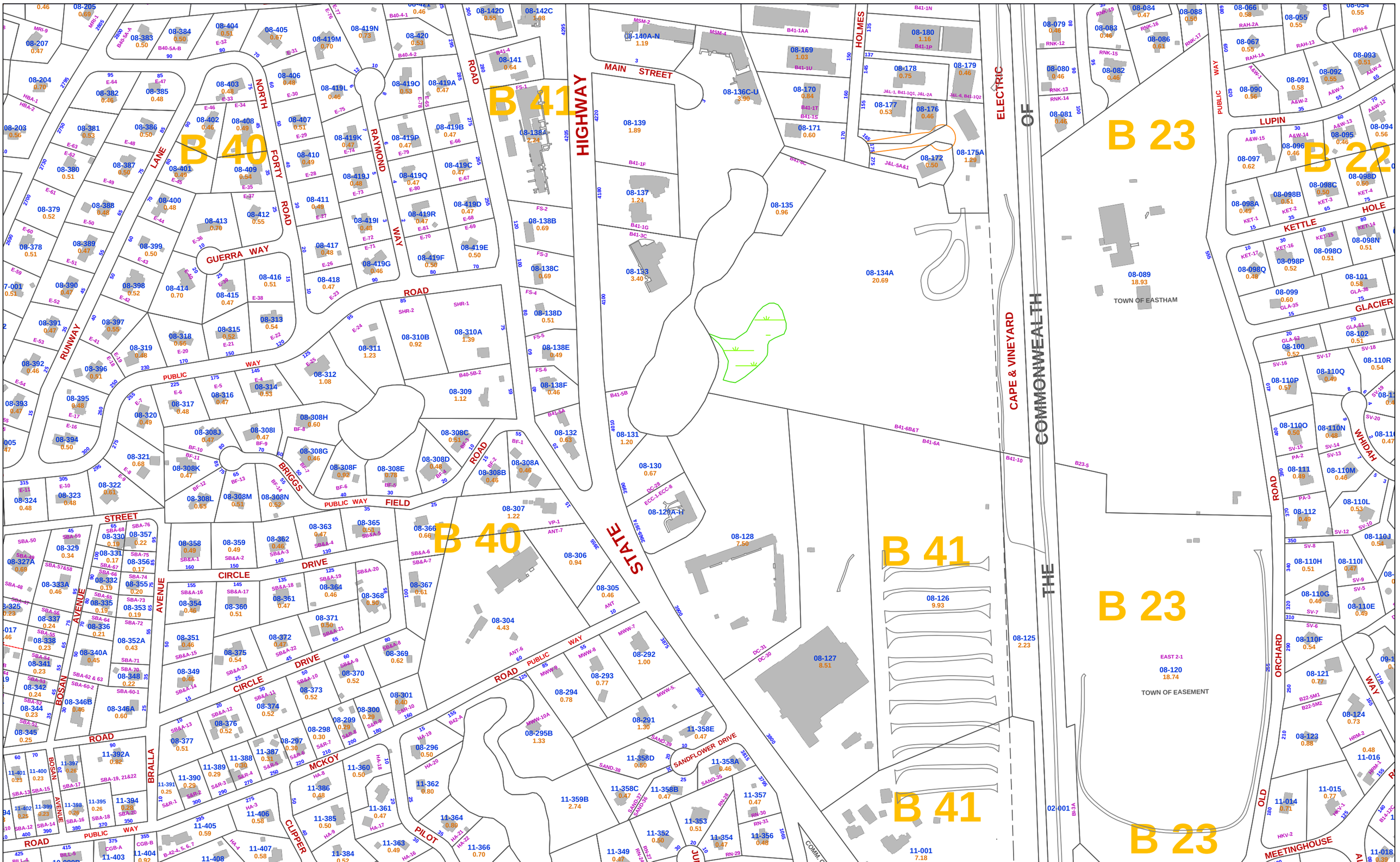

REVISED TO January 1, 2015
COMPU-LINKS, INC.

TOWN OF EASTHAM - BOARD OF ASSESSORS

SCALE 0 275' 550'

North

A B

MAP 8 PART B

NOTE: This map, including property and street lines, as well as building locations, was not made from an instrument survey and is for Assessing purposes only. Locations and distances must not be used for the conveyance of property nor for determining street and property line setbacks.

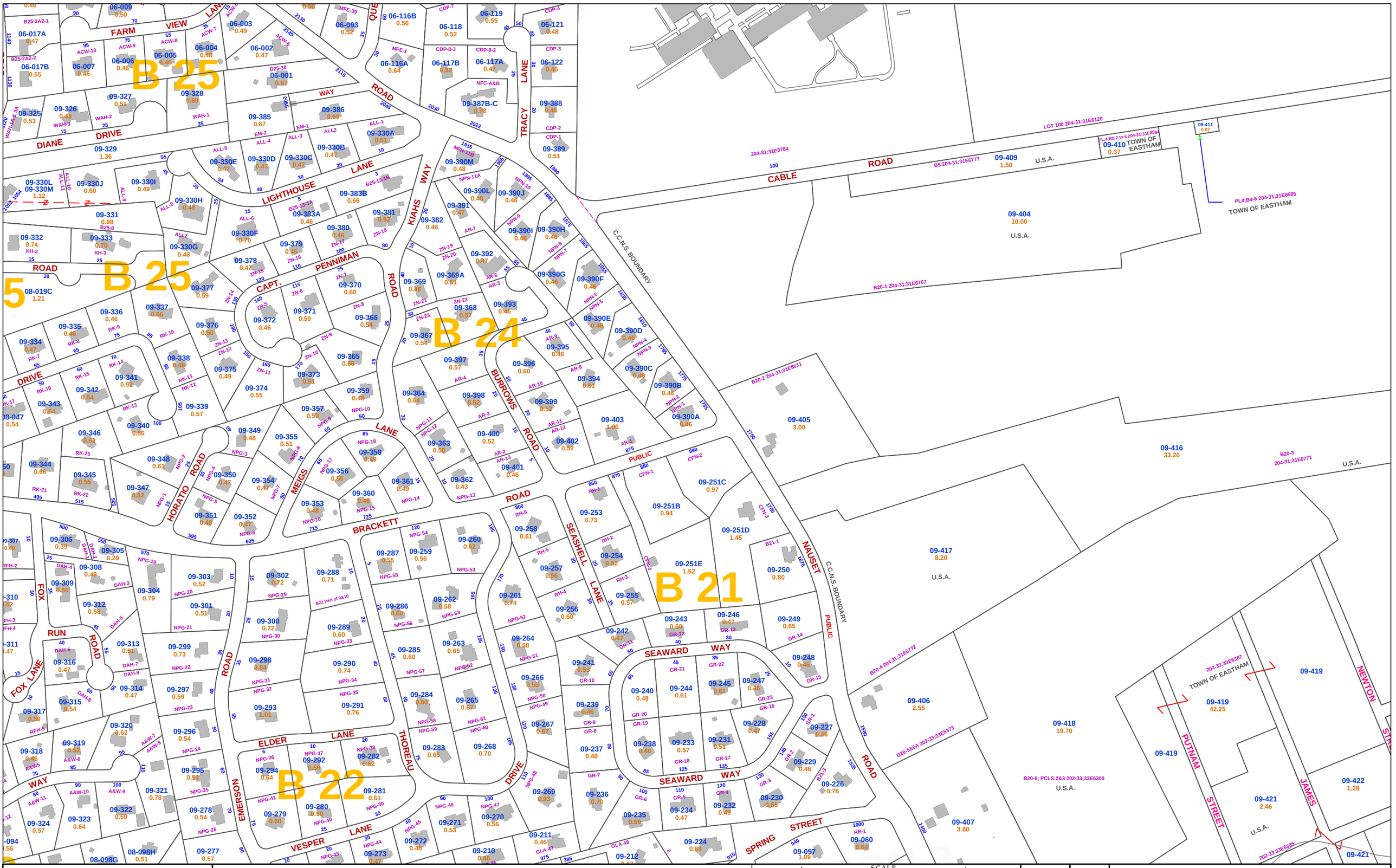

REVISED TO January 1, 2015
COMPU-LINKS, INC.

TOWN OF EASTHAM - BOARD OF ASSESSORS

SCALE 0 275' 550'

North

A B

MAP 9 PART A

NOTE: This map, including property and street lines, as well as building locations, was not made from an instrument survey and is for Assessing purposes only. Locations and distances must not be used for the conveyance of property nor for determining street and property line setbacks.

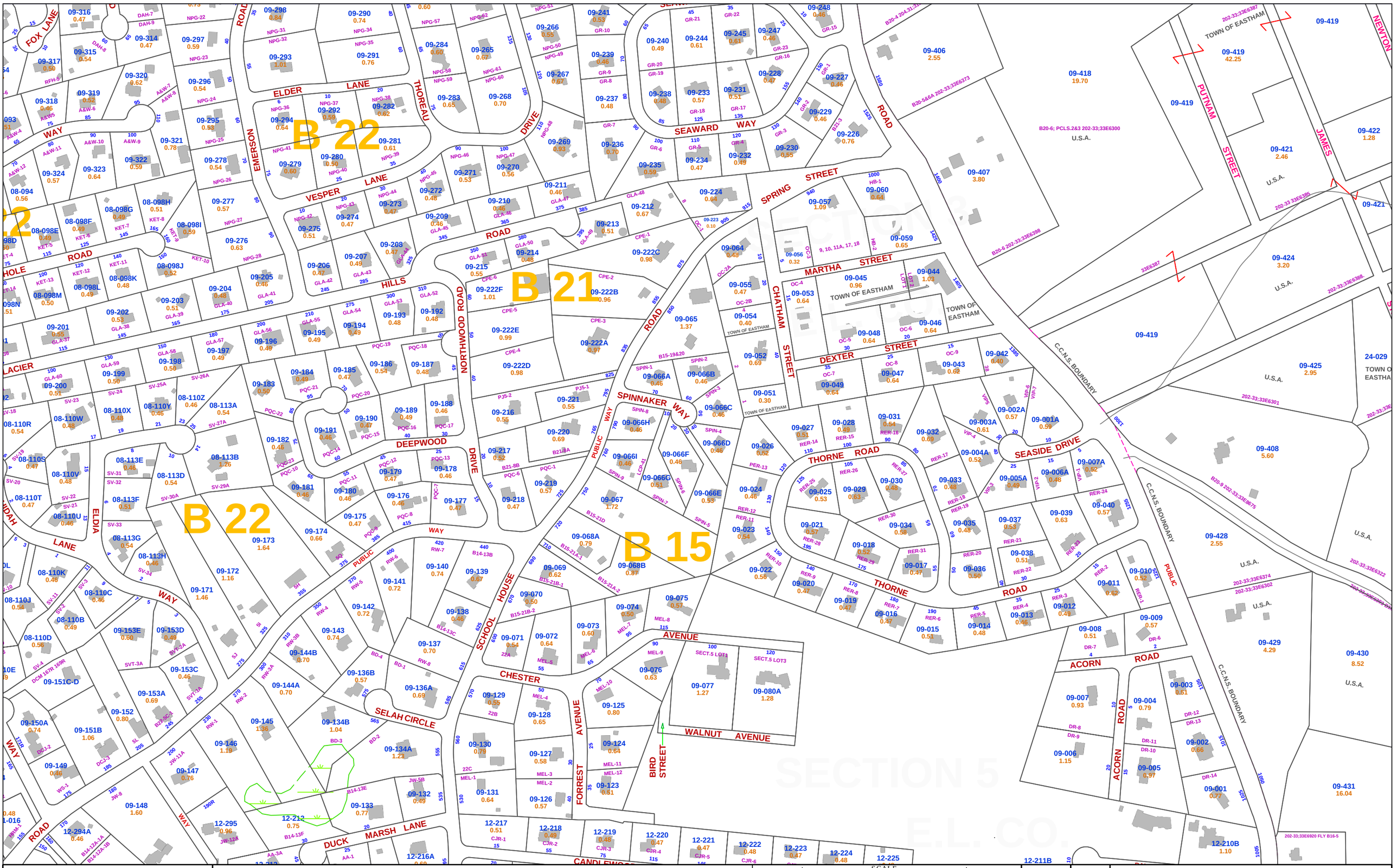

REVISED TO January 1, 2015
COMPU-LINKS, INC.

TOWN OF EASTHAM - BOARD OF ASSESSORS

SCALE 0 275' 550'

North

A B

MAP 9 PART B

NOTE: This map, including property and street lines, as well as building locations, was not made from an instrument survey and is for Assessing purposes only. Locations and distances must not be used for the conveyance of property nor for determining street and property line setbacks.

REVISED TO January 1, 2015
COMPU-LINKS, INC.

TOWN OF EASTHAM - BOARD OF ASSESSORS

SCALE 0 275' 550'

North

A B

MAP 10 PART A

NOTE: This map, including property and street lines, as well as building locations, was not made from an instrument survey and is for Assessing purposes only. Locations and distances must not be used for the conveyance of property nor for determining street and property line setbacks.

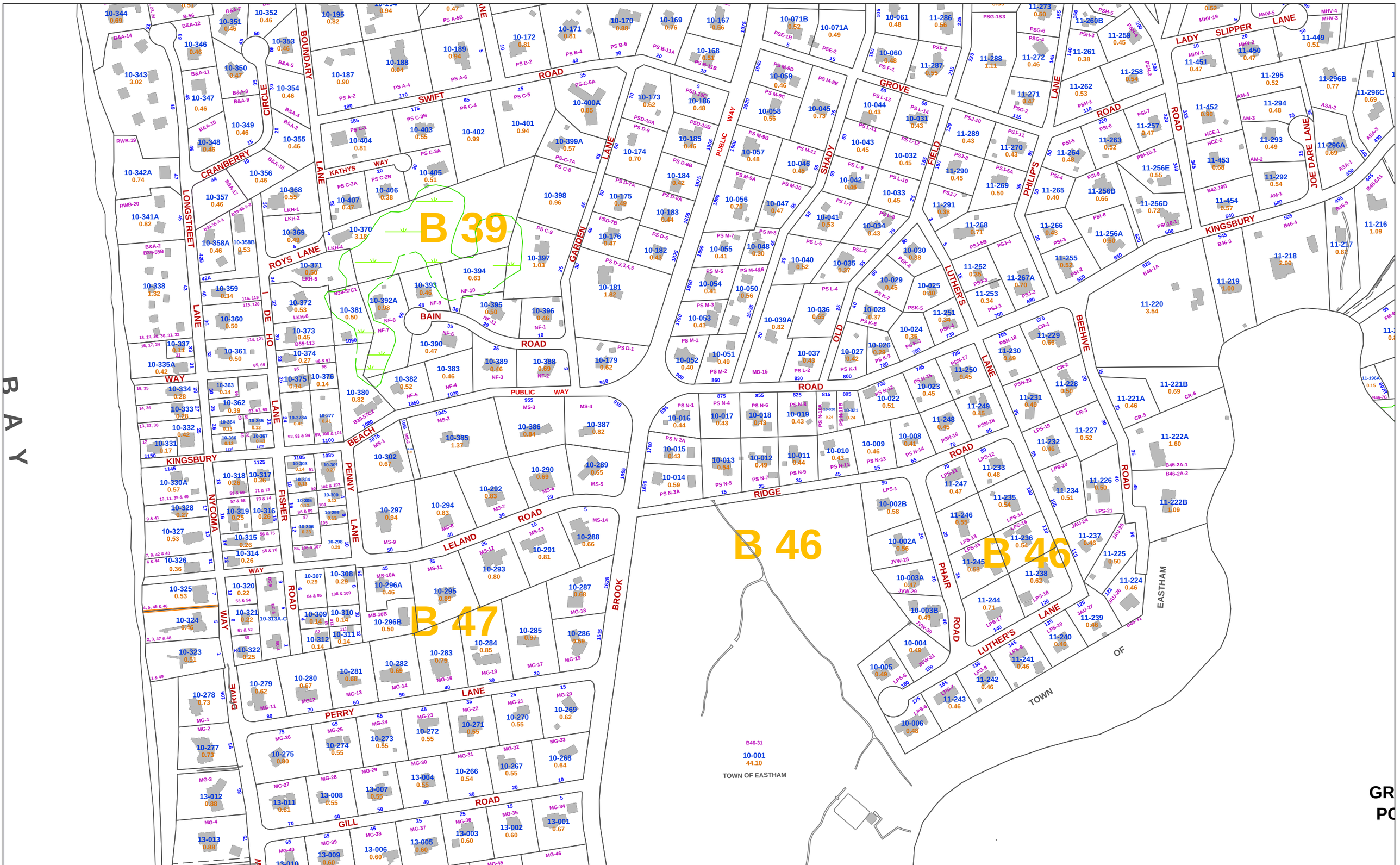

REVISED TO January 1, 2015
COMPU-LINKS, INC.

TOWN OF EASTHAM - BOARD OF ASSESSORS

SCALE 0 275' 550'

North

A B

MAP 10 PART B

NOTE: This map, including property and street lines, as well as building locations, was not made from an instrument survey and is for Assessing purposes only. Locations and distances must not be used for the conveyance of property nor for determining street and property line setbacks.

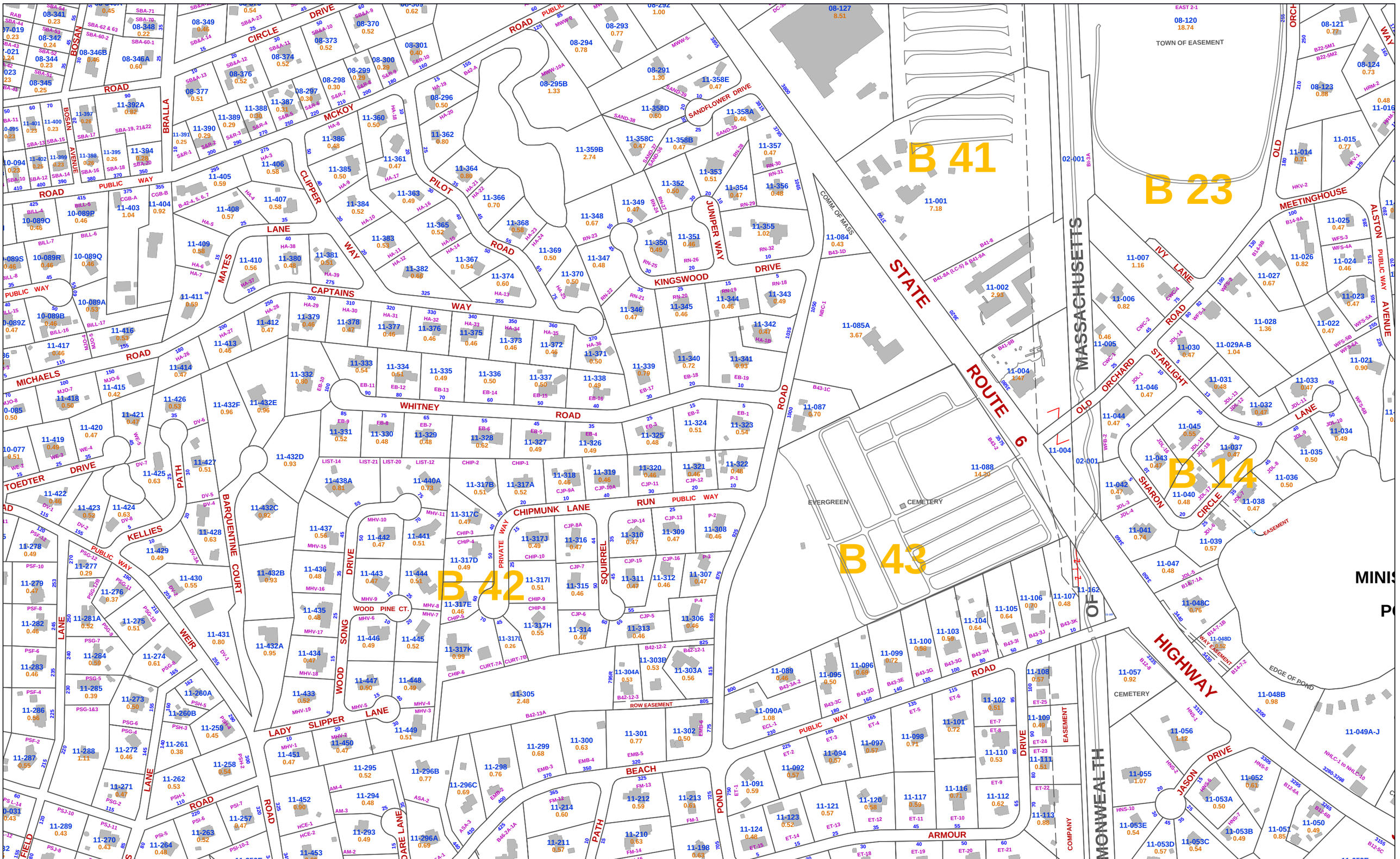

REVISED TO January 1, 2015
COMPU-LINKS, INC.

TOWN OF EASTHAM - BOARD OF ASSESSORS

SCALE 0 275' 550'

North

A B

MAP 11 PART A

NOTE: This map, including property and street lines, as well as building locations, was not made from an instrument survey and is for Assessing purposes only. Locations and distances must not be used for the conveyance of property nor for determining street and property line setbacks.

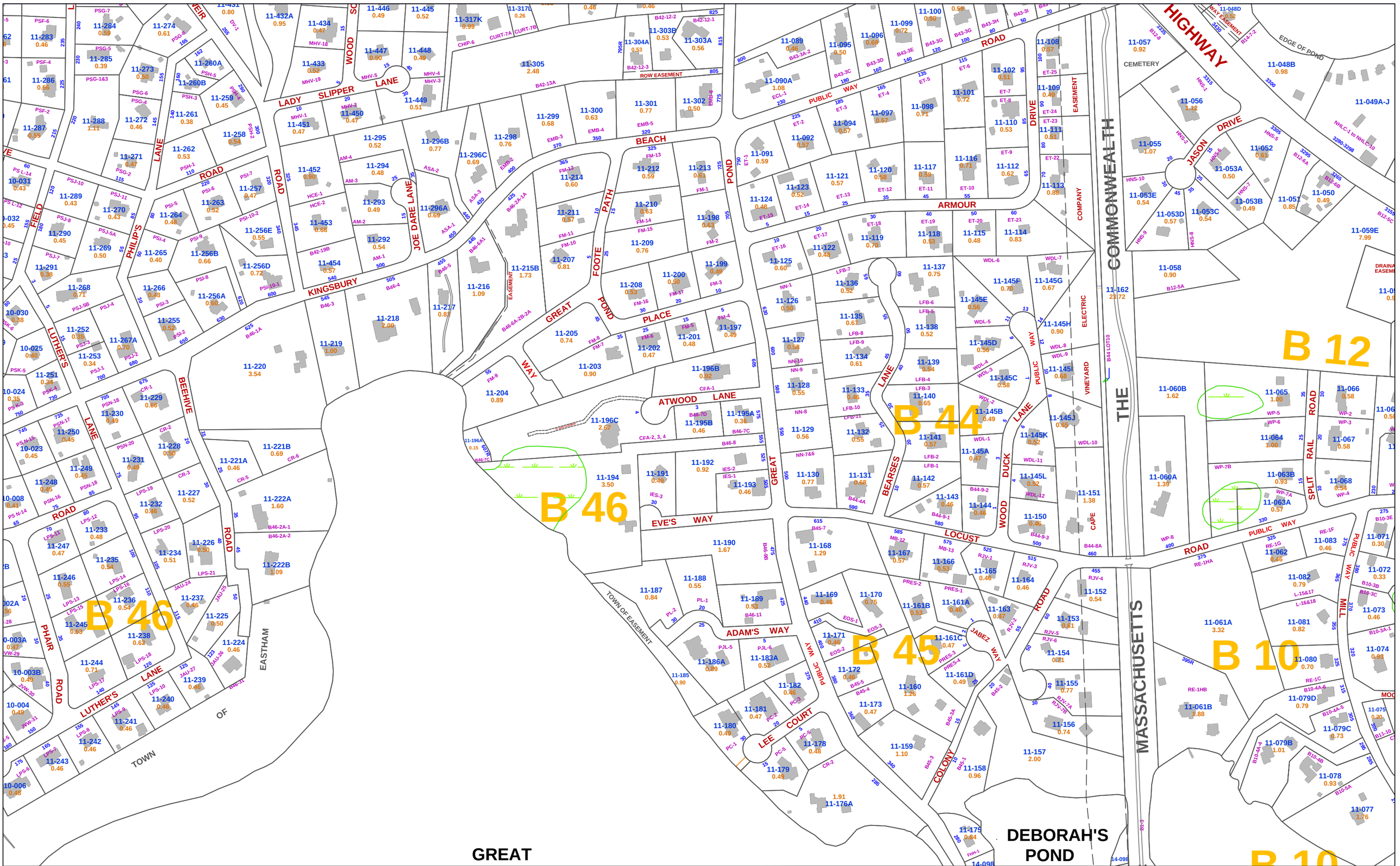

REVISED TO January 1, 2015
COMPU-LINKS, INC.

TOWN OF EASTHAM - BOARD OF ASSESSORS

SCALE 0 275' 550'

North

A B

MAP 11 PART B

NOTE: This map, including property and street lines, as well as building locations, was not made from an instrument survey and is for Assessing purposes only. Locations and distances must not be used for the conveyance of property nor for determining street and property line setbacks.

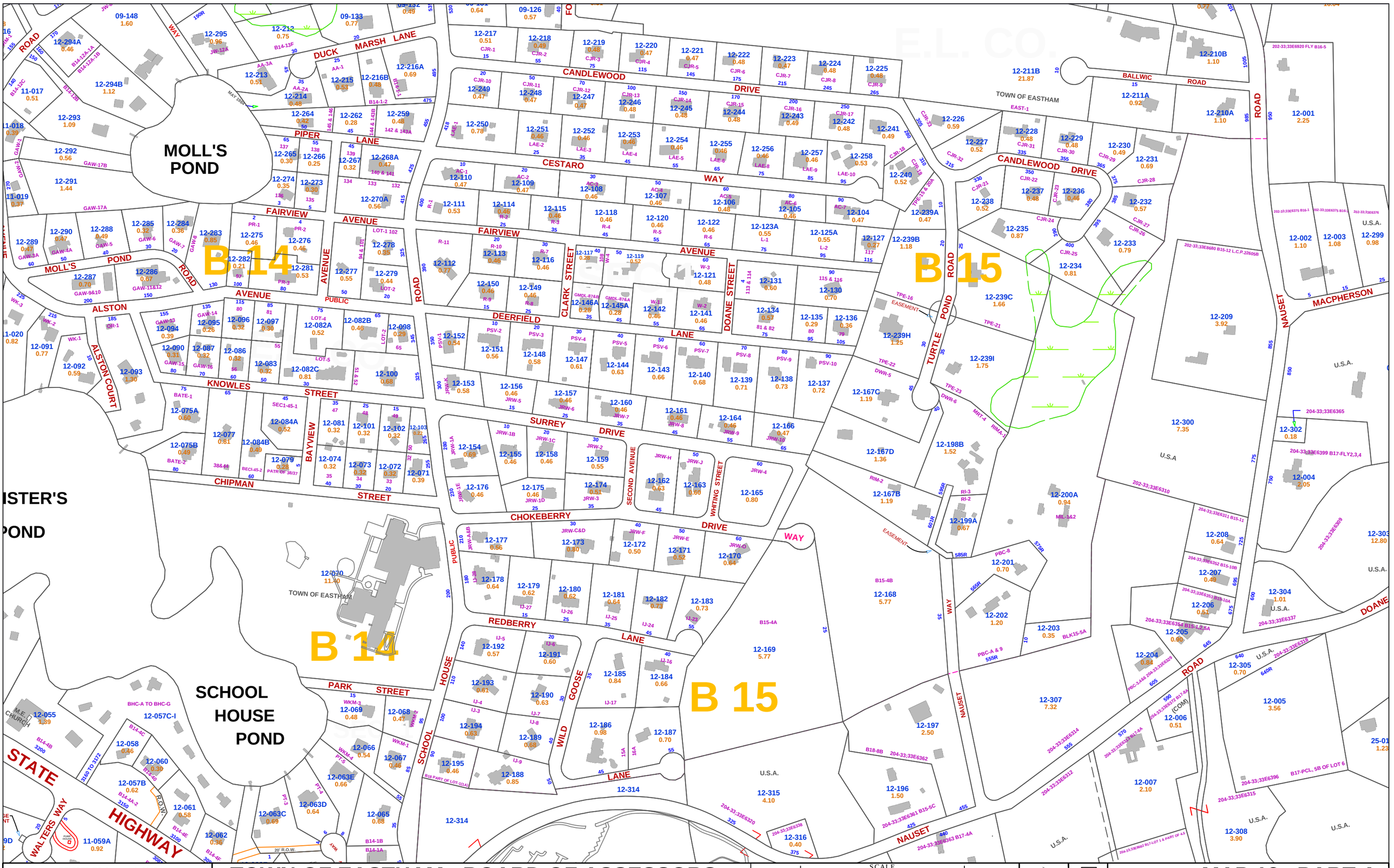

REVISED TO January 1, 2015
COMPU-LINKS, INC.

TOWN OF EASTHAM - BOARD OF ASSESSORS

SCALE 0 275' 550'

North

A B

MAP 12 PART A

NOTE: This map, including property and street lines, as well as building locations, was not made from an instrument survey and is for Assessing purposes only. Locations and distances must not be used for the conveyance of property nor for determining street and property line setbacks.

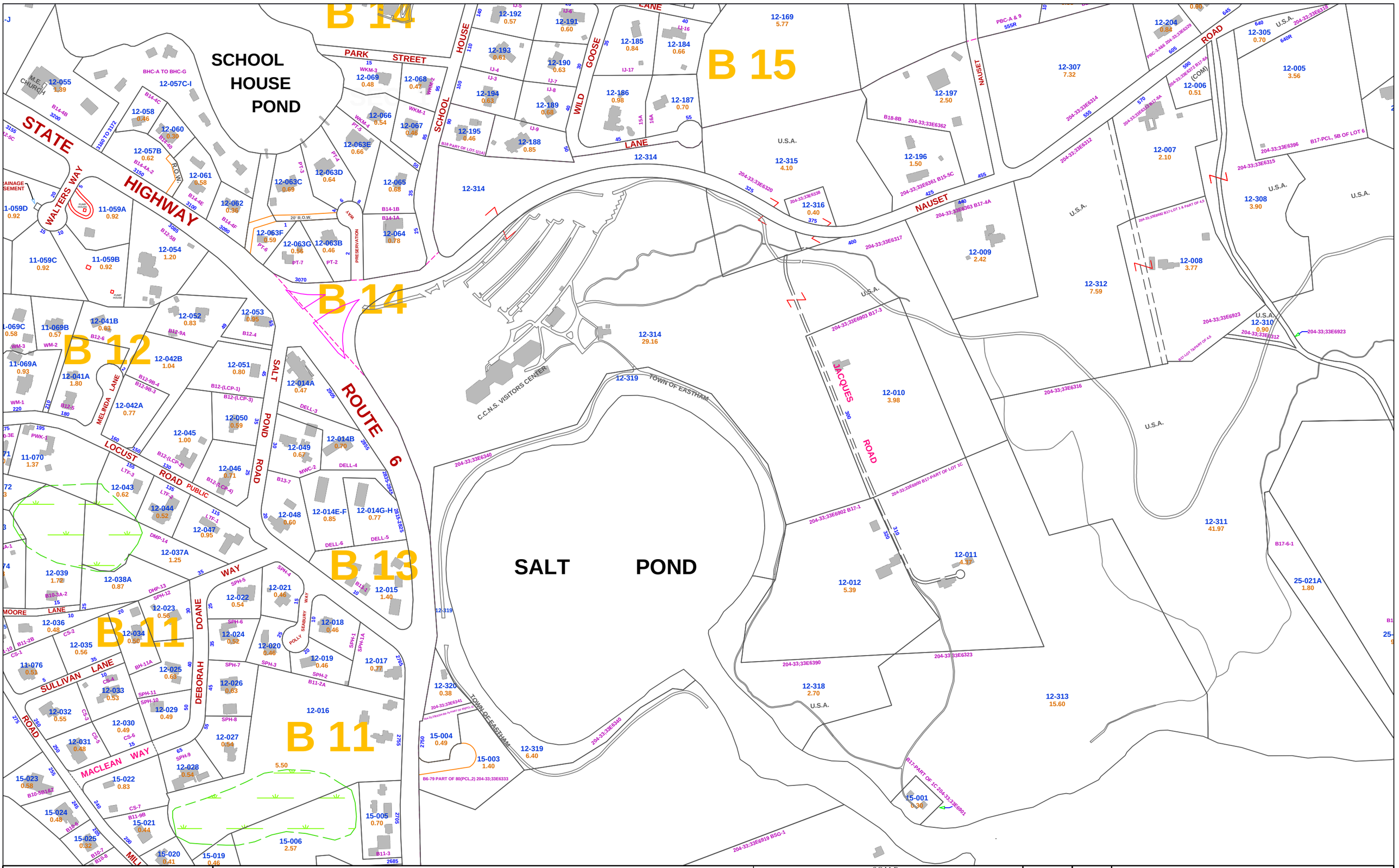

REVISED TO January 1, 2015
COMPU-LINKS, INC.

TOWN OF EASTHAM - BOARD OF ASSESSORS

SCALE 0 275' 550'

North

A B

MAP 12 PART B

NOTE: This map, including property and street lines, as well as building locations, was not made from an instrument survey and is for Assessing purposes only. Locations and distances must not be used for the conveyance of property nor for determining street and property line setbacks.

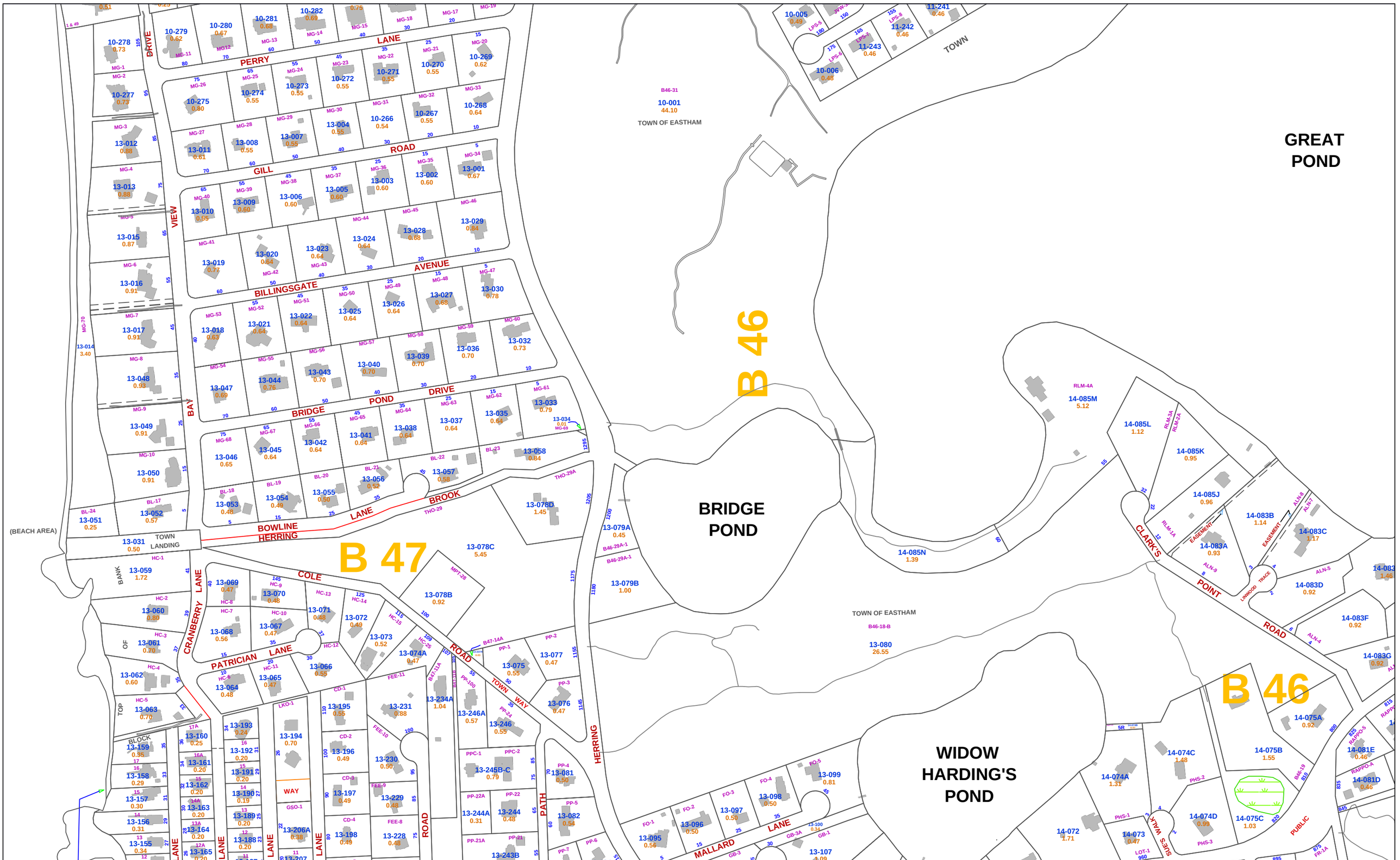

REVISED TO January 1, 2015
COMPU-LINKS, INC.

TOWN OF EASTHAM - BOARD OF ASSESSORS

SCALE 0 275' 550'

North

A B

MAP 13 PART A

NOTE: This map, including property and street lines, as well as building locations, was not made from an instrument survey and is for Assessing purposes only. Locations and distances must not be used for the conveyance of property nor for determining street and property line setbacks.

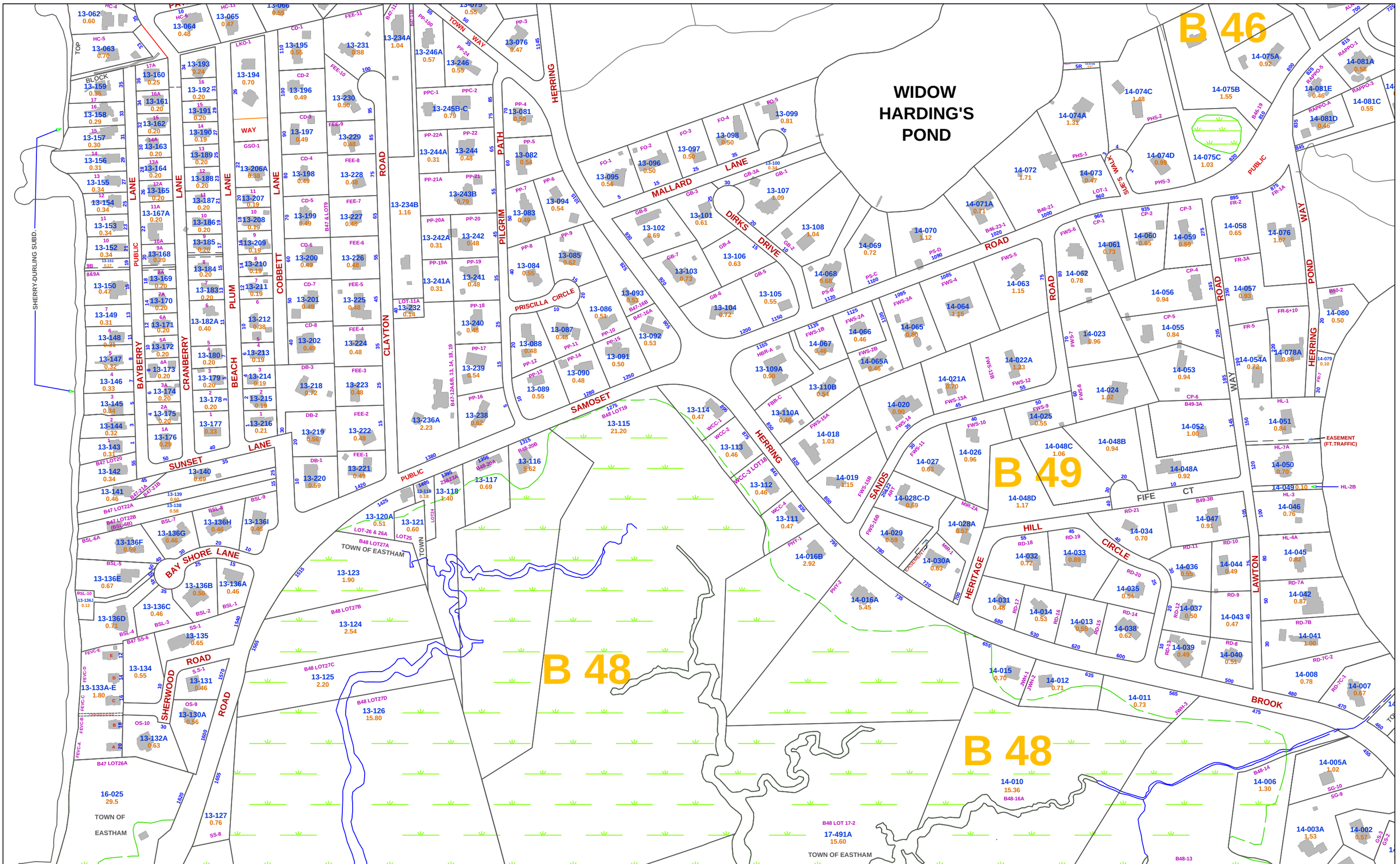

REVISED TO January 1, 2015
COMPU-LINKS, INC.

TOWN OF EASTHAM - BOARD OF ASSESSORS

SCALE 0 275' 550'

North

A B

MAP 13 PART B

NOTE: This map, including property and street lines, as well as building locations, was not made from an instrument survey and is for Assessing purposes only. Locations and distances must not be used for the conveyance of property nor for determining street and property line setbacks.

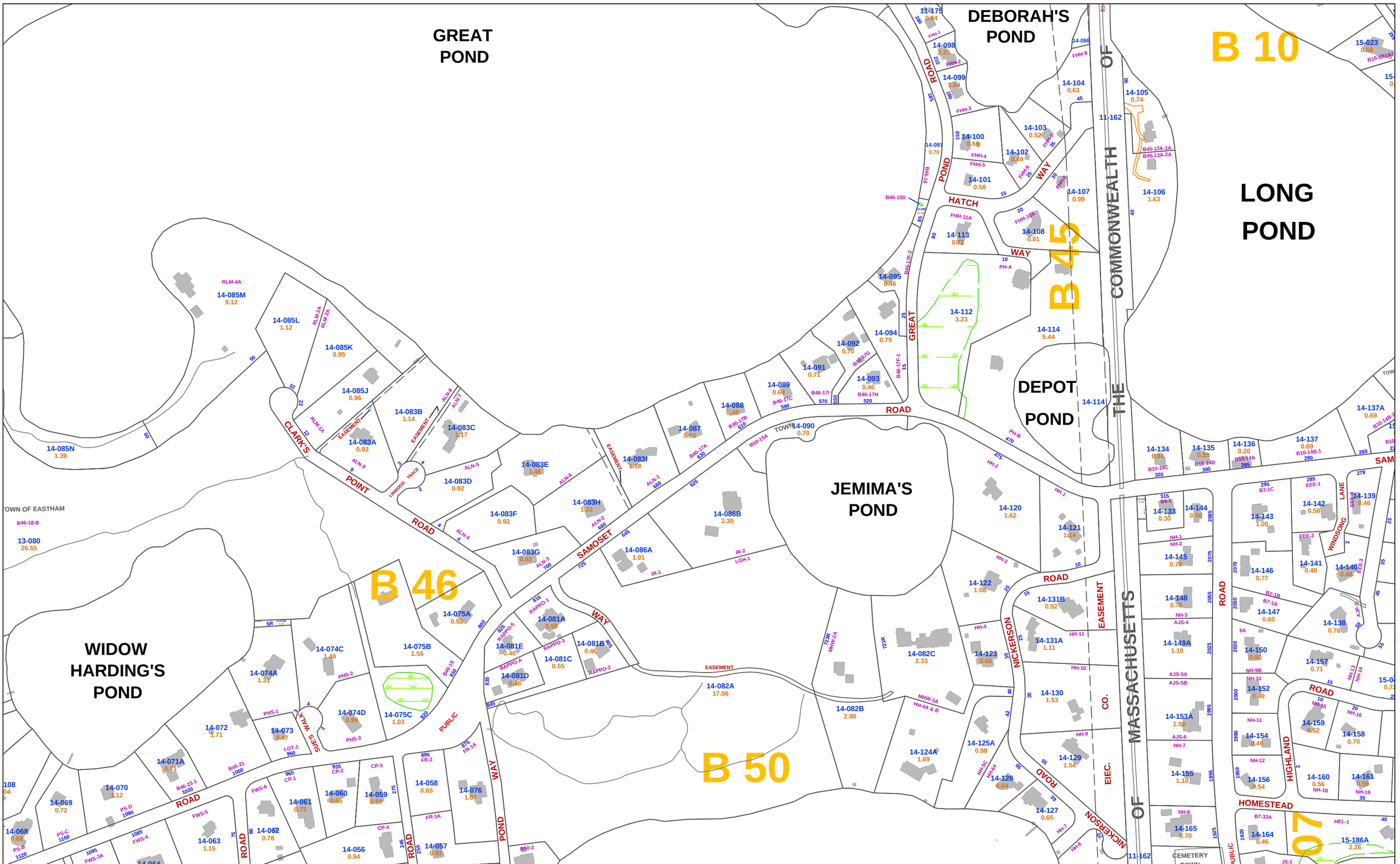

REVISED TO January 1, 2015
COMPU-LINKS, INC.

TOWN OF EASTHAM - BOARD OF ASSESSORS

SCALE 0 275' 550'

North

A B

MAP 14 PART A

NOTE: This map, including property and street lines, as well as building locations, was not made from an instrument survey and is for Assessing purposes only. Locations and distances must not be used for the conveyance of property nor for determining street and property line setbacks.

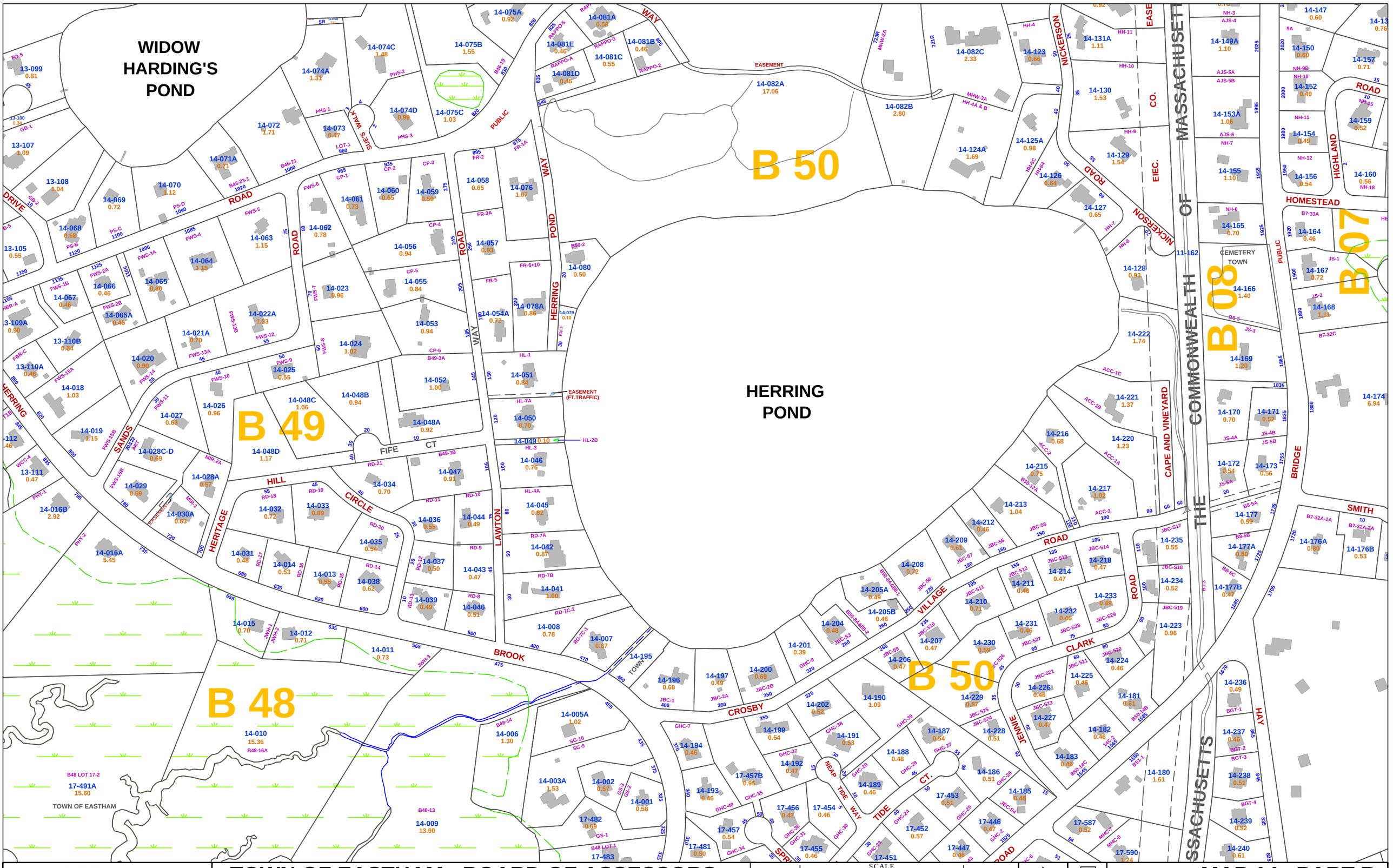

REVISED TO January 1, 2015
COMPU-LINKS, INC.

TOWN OF EASTHAM - BOARD OF ASSESSORS

SCALE 0 275' 550'

North

A B

MAP 14 PART B

NOTE: This map, including property and street lines, as well as building locations, was not made from an instrument survey and is for Assessing purposes only. Locations and distances must not be used for the conveyance of property nor for determining street and property line setbacks.

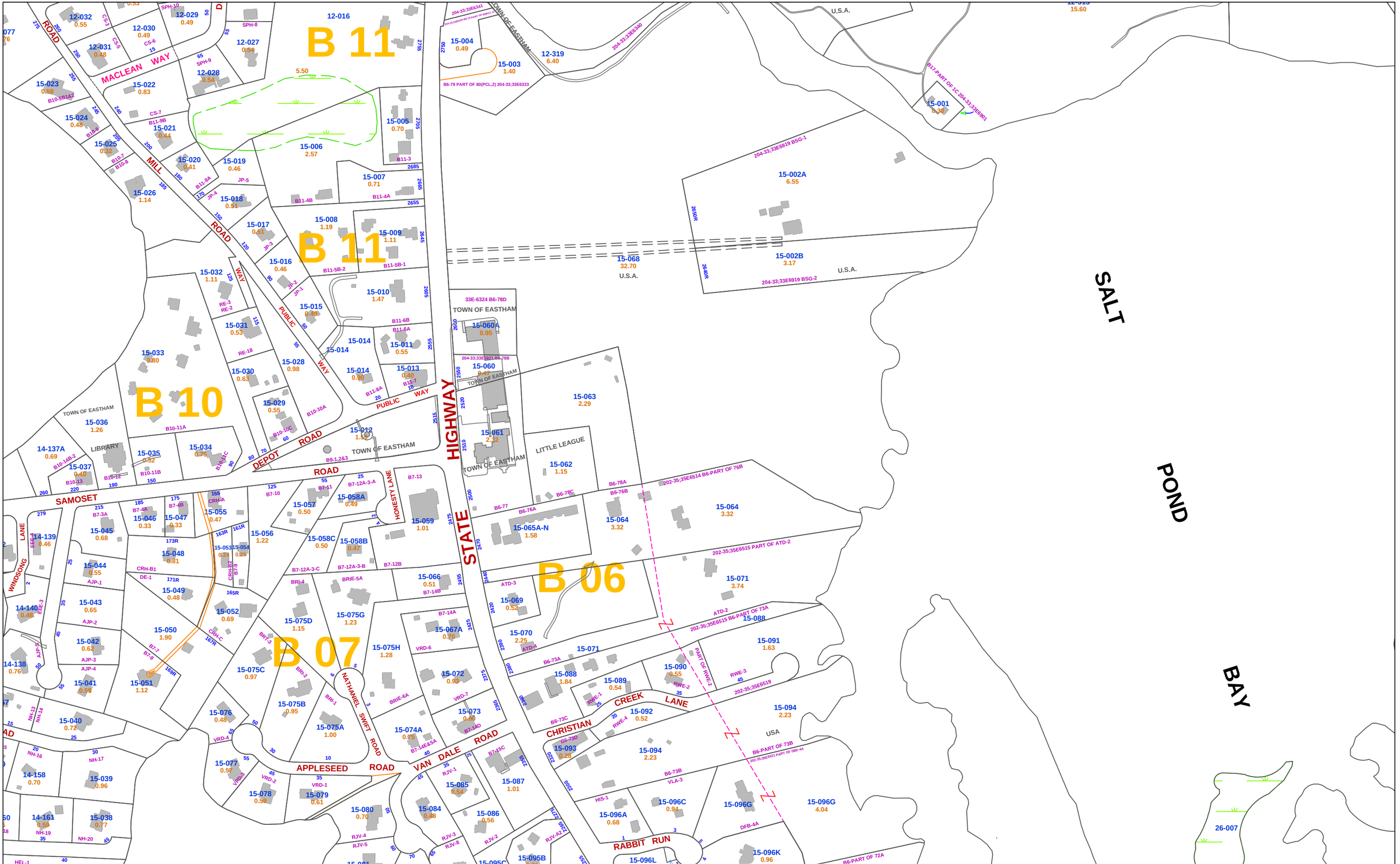

REVISED TO January 1, 2015
COMPU-LINKS, INC.

TOWN OF EASTHAM - BOARD OF ASSESSORS

SCALE 0 275' 550'

North

A B

MAP 15 PART A

NOTE: This map, including property and street lines, as well as building locations, was not made from an instrument survey and is for Assessing purposes only. Locations and distances must not be used for the conveyance of property nor for determining street and property line setbacks.

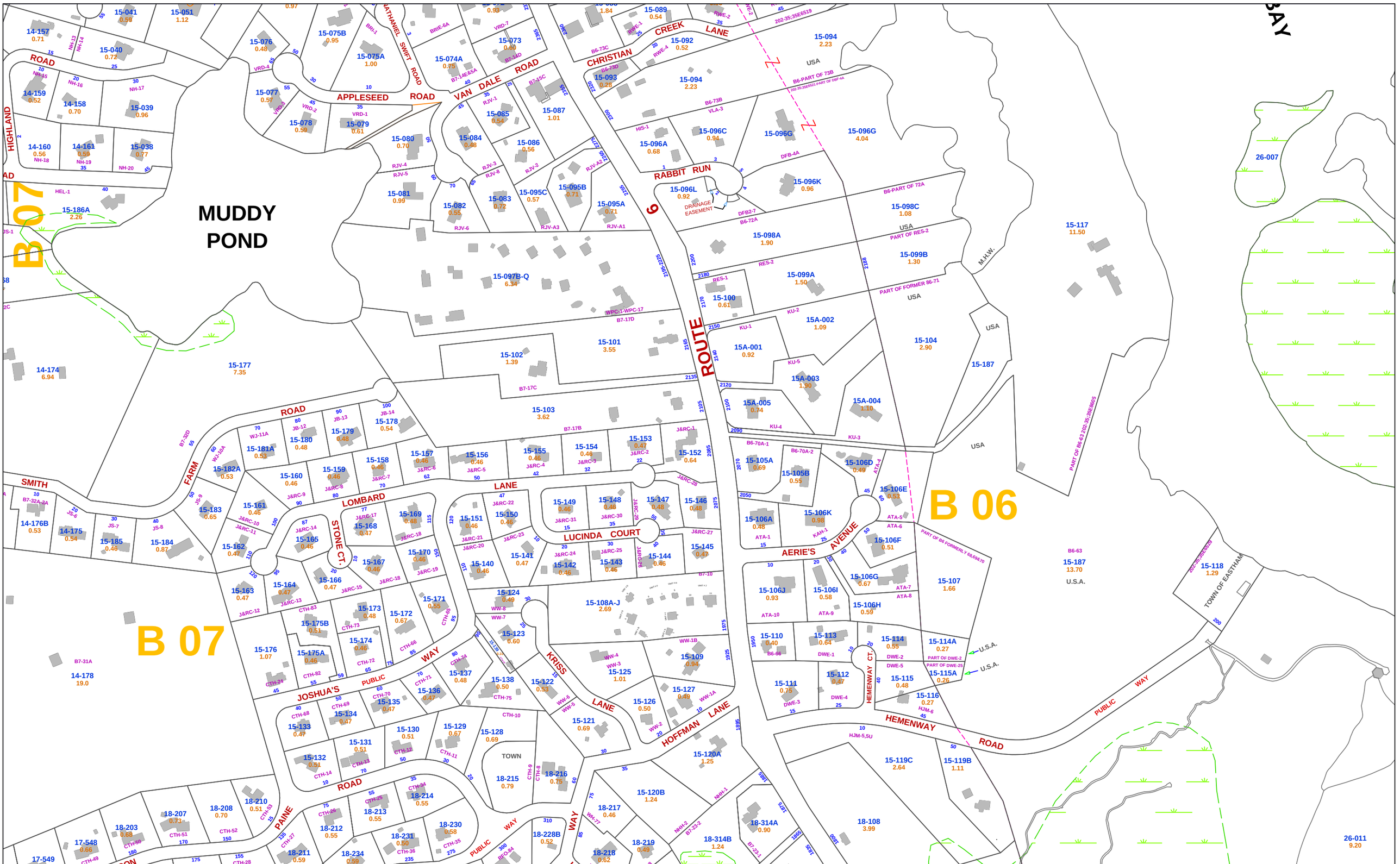

REVISED TO January 1, 2015
COMPU-LINKS, INC.

TOWN OF EASTHAM - BOARD OF ASSESSORS

SCALE 0 275' 550'

North

A B

MAP 15 PART B

NOTE: This map, including property and street lines, as well as building locations, was not made from an instrument survey and is for Assessing purposes only. Locations and distances must not be used for the conveyance of property nor for determining street and property line setbacks.

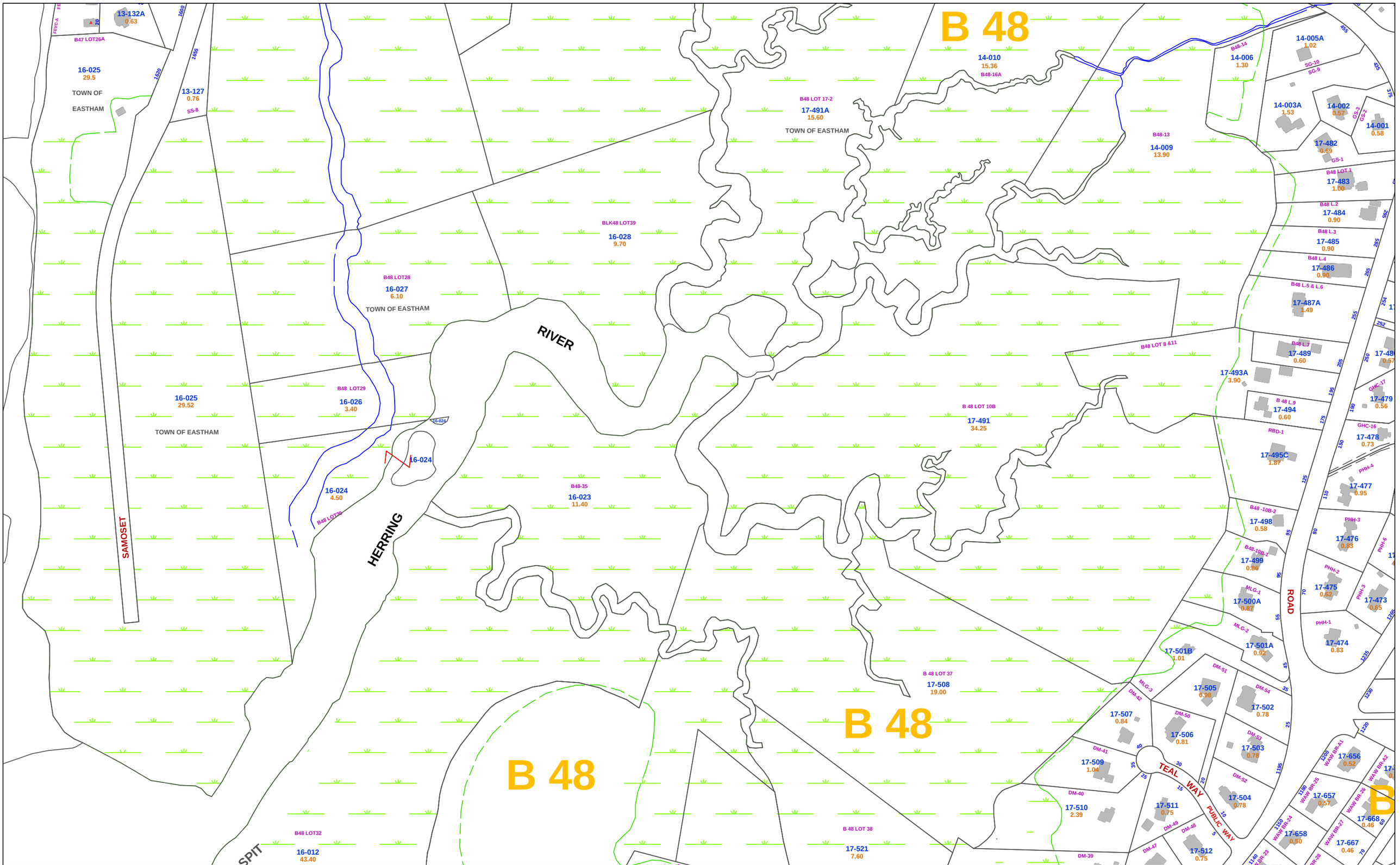

REVISED TO January 1, 2015
COMPU-LINKS, INC.

TOWN OF EASTHAM - BOARD OF ASSESSORS

SCALE 0 275' 550'

North

A B

MAP 16 PART A

NOTE: This map, including property and street lines, as well as building locations, was not made from an instrument survey and is for Assessing purposes only. Locations and distances must not be used for the conveyance of property nor for determining street and property line setbacks.

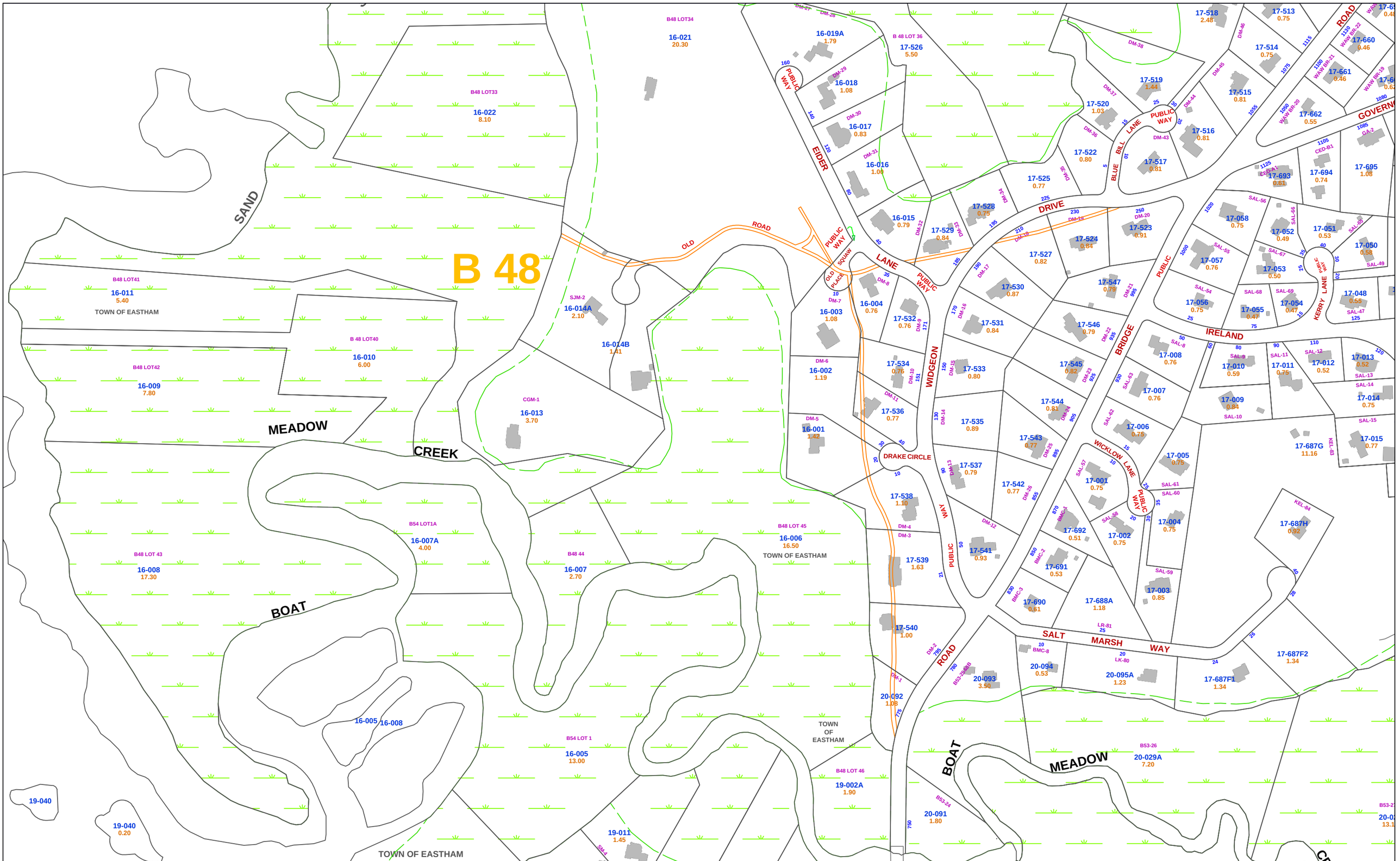

REVISED TO January 1, 2015
COMPU-LINKS, INC.

TOWN OF EASTHAM - BOARD OF ASSESSORS

MAP 16 PART B

NOTE: This map, including property and street lines, as well as building locations, was not made from an instrument survey and is for Assessing purposes only. Locations and distances must not be used for the conveyance of property nor for determining street and property line setbacks.

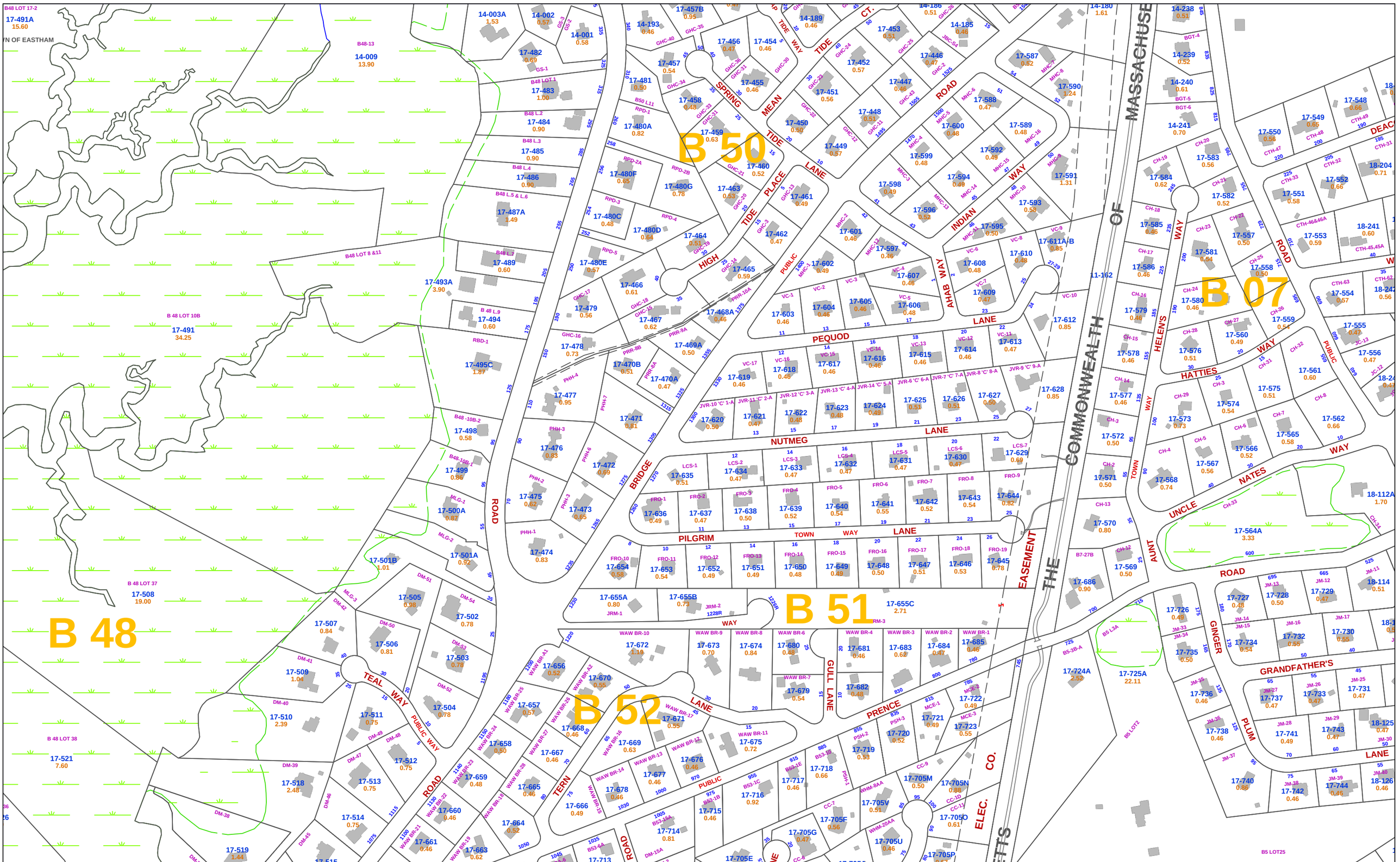

REVISED TO January 1, 2015
COMPU-LINKS, INC.

TOWN OF EASTHAM - BOARD OF ASSESSORS

SCALE 0 275' 550'

North

A B

MAP 17 PART A

NOTE: This map, including property and street lines, as well as building locations, was not made from an instrument survey and is for Assessing purposes only. Locations and distances must not be used for the conveyance of property nor for determining street and property line setbacks.

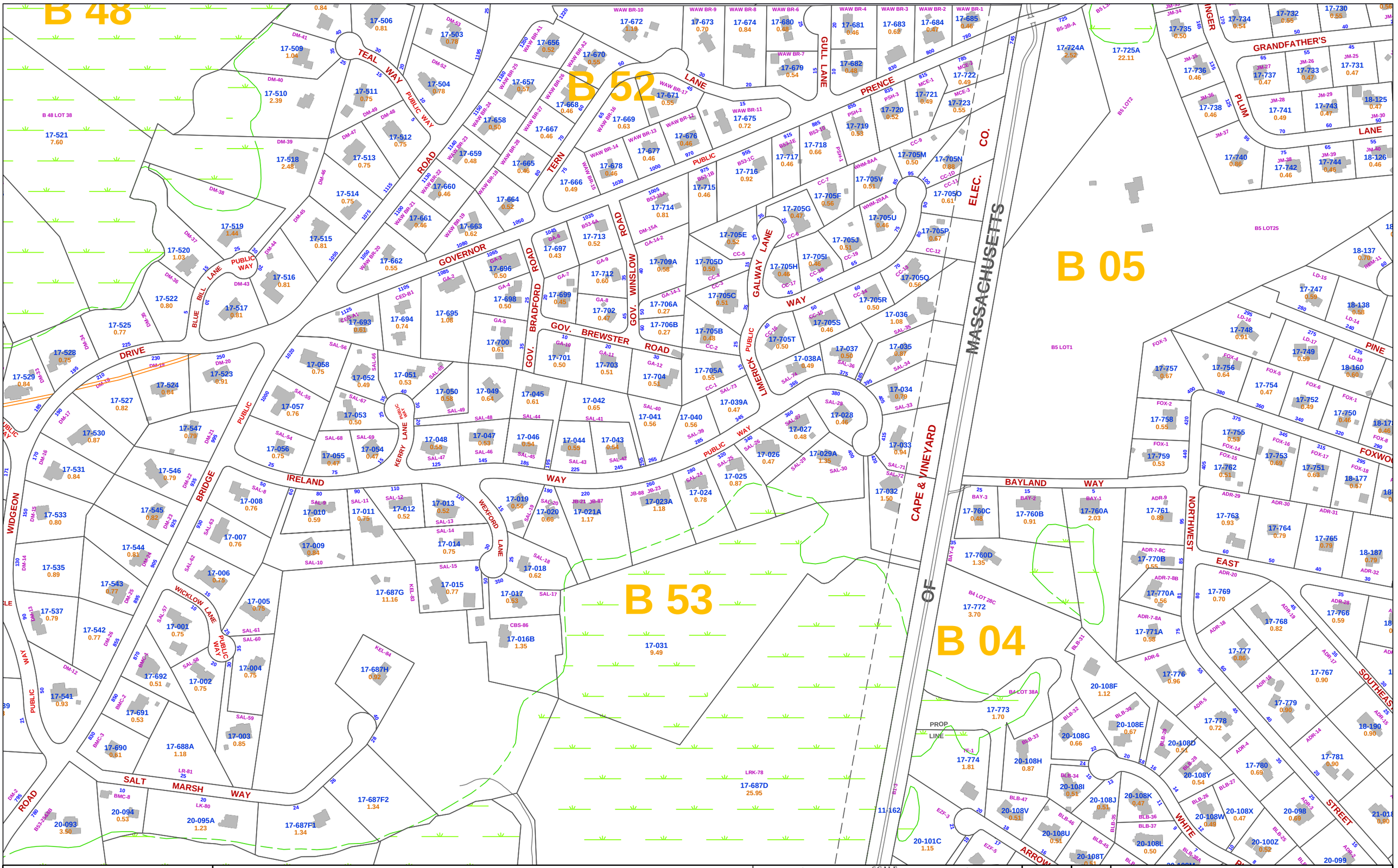

REVISED TO January 1, 2015
COMPU-LINKS, INC.

TOWN OF EASTHAM - BOARD OF ASSESSORS

SCALE 0 275' 550'

North

A B

MAP 17 PART B

NOTE: This map, including property and street lines, as well as building locations, was not made from an instrument survey and is for Assessing purposes only. Locations and distances must not be used for the conveyance of property nor for determining street and property line setbacks.

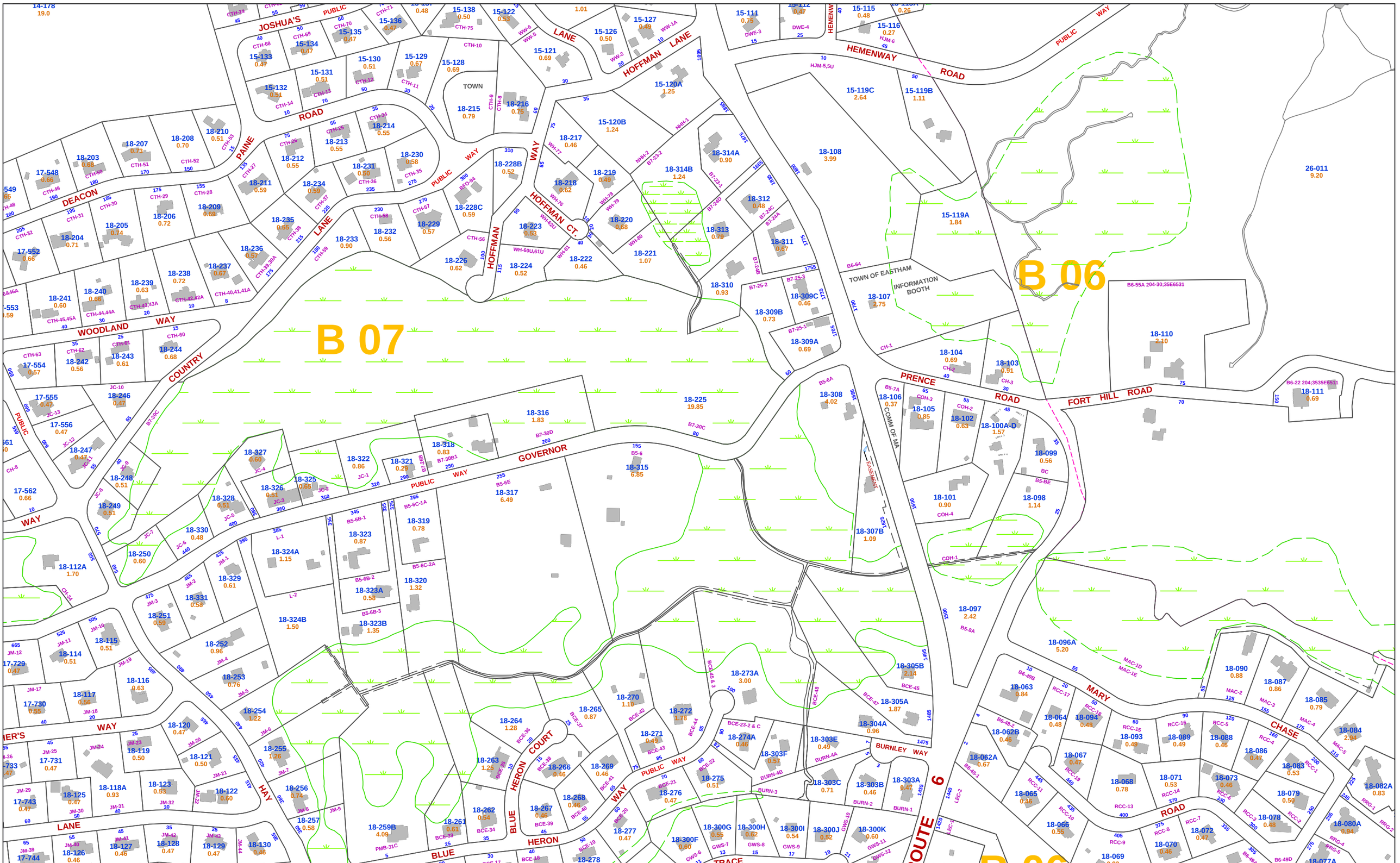

REVISED TO January 1, 2015
COMPU-LINKS, INC.

TOWN OF EASTHAM - BOARD OF ASSESSORS

SCALE 0 275' 550'

North

A B

MAP 18 PART A

NOTE: This map, including property and street lines, as well as building locations, was not made from an instrument survey and is for Assessing purposes only. Locations and distances must not be used for the conveyance of property nor for determining street and property line setbacks.

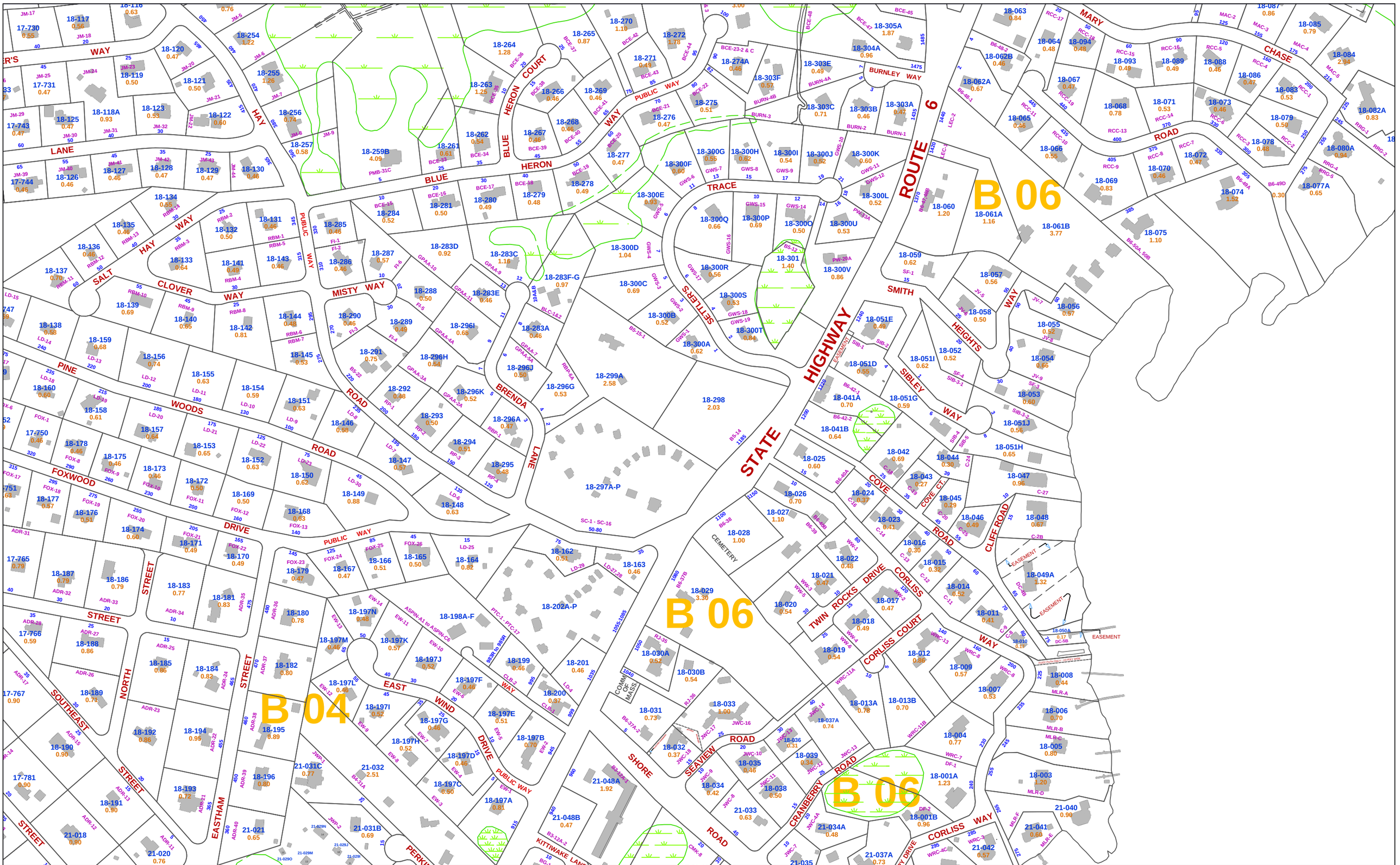

REVISED TO January 1, 2015
COMPU-LINKS, INC.

TOWN OF EASTHAM - BOARD OF ASSESSORS

SCALE 0 275' 550'

North

A B

MAP 18 PART B

NOTE: This map, including property and street lines, as well as building locations, was not made from an instrument survey and is for Assessing purposes only. Locations and distances must not be used for the conveyance of property nor for determining street and property line setbacks.

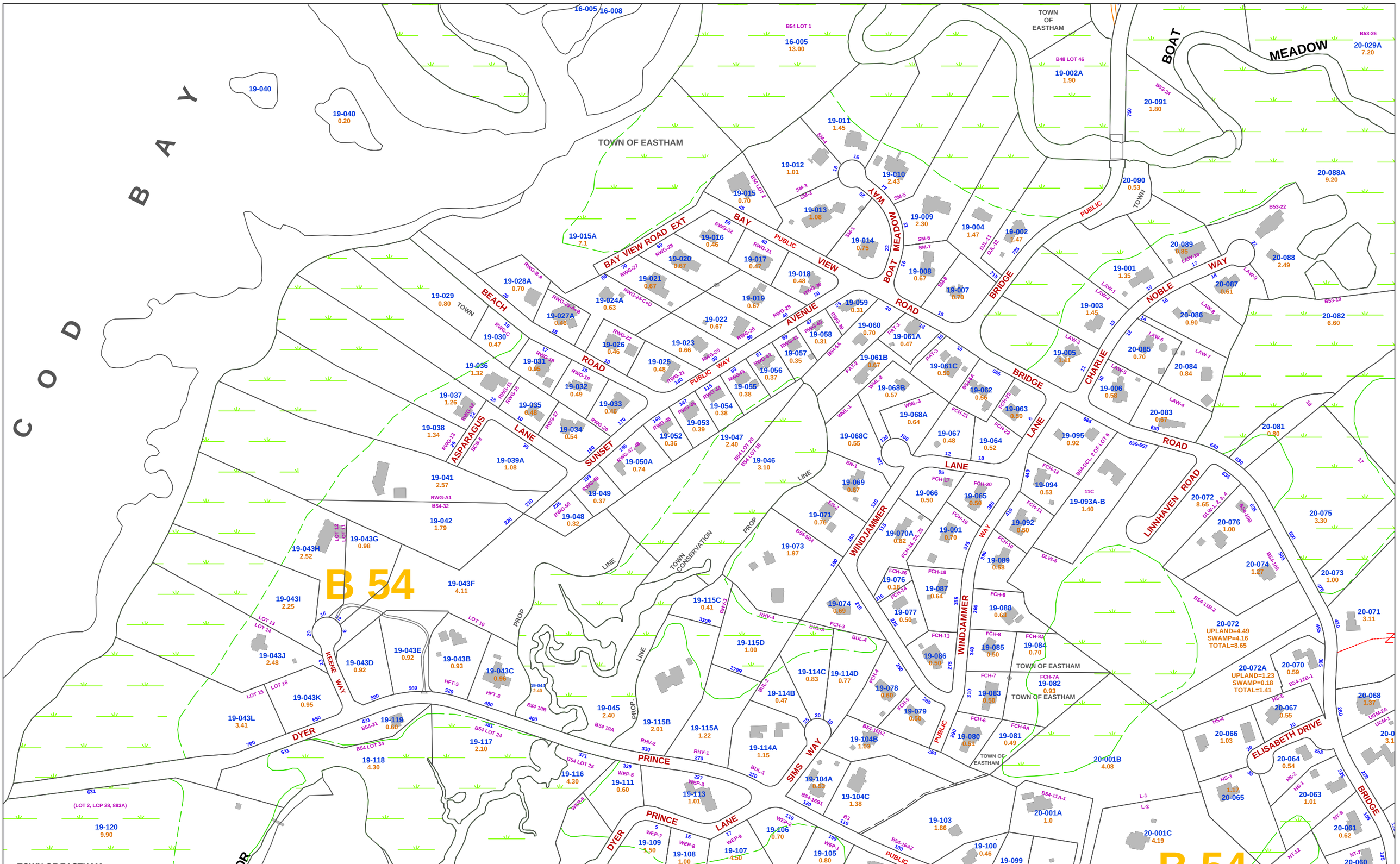

REVISED TO January 1, 2015
COMPU-LINKS, INC.

TOWN OF EASTHAM - BOARD OF ASSESSORS

SCALE 0 275' 550'

North

A B

MAP 19 PART A

NOTE: This map, including property and street lines, as well as building locations, was not made from an instrument survey and is for Assessing purposes only. Locations and distances must not be used for the conveyance of property nor for determining street and property line setbacks.

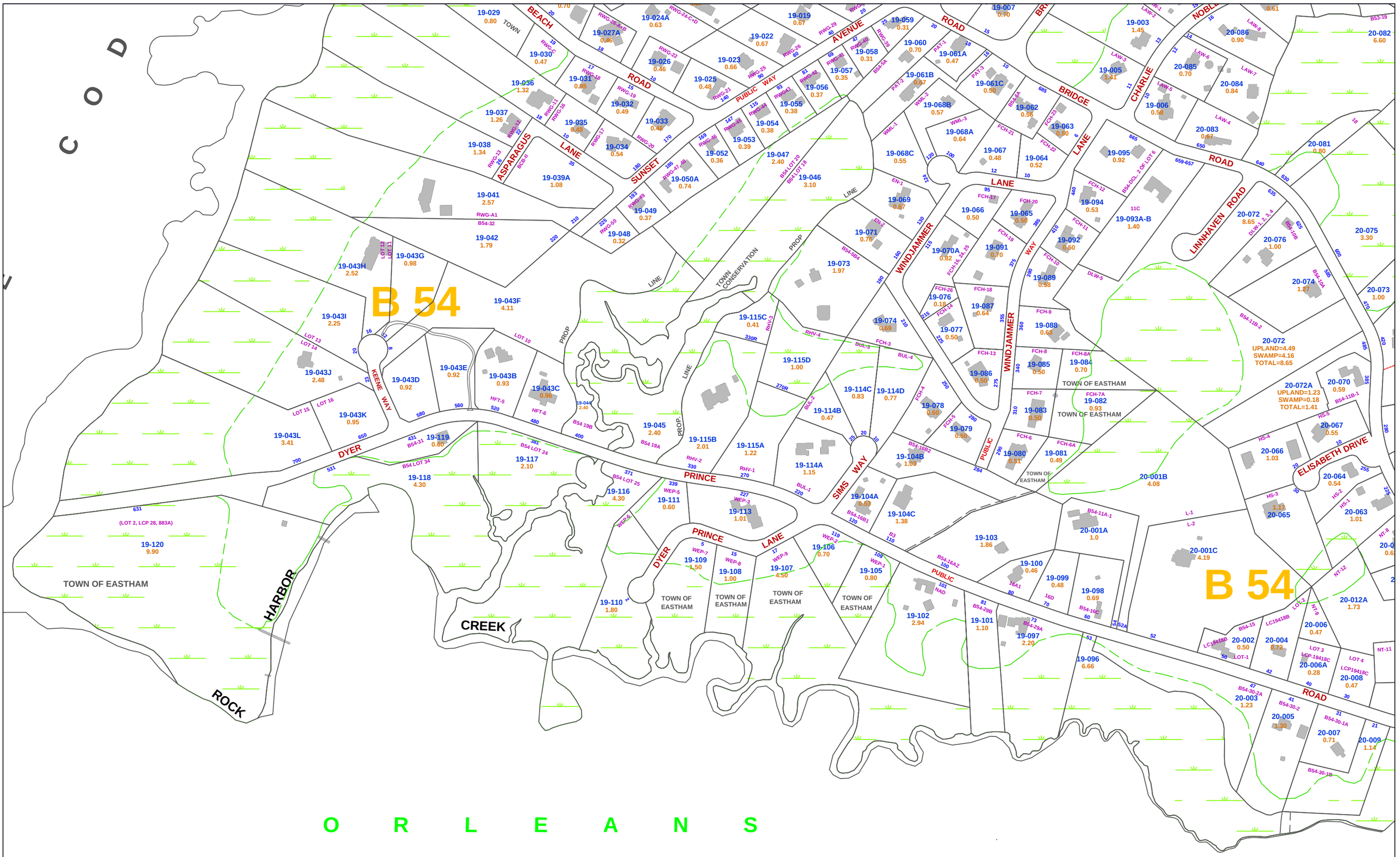

REVISED TO January 1, 2015
COMPU-LINKS, INC.

TOWN OF EASTHAM - BOARD OF ASSESSORS

SCALE 0 275' 550'

North

A B

MAP 19 PART B

NOTE: This map, including property and street lines, as well as building locations, was not made from an instrument survey and is for Assessing purposes only. Locations and distances must not be used for the conveyance of property nor for determining street and property line setbacks.

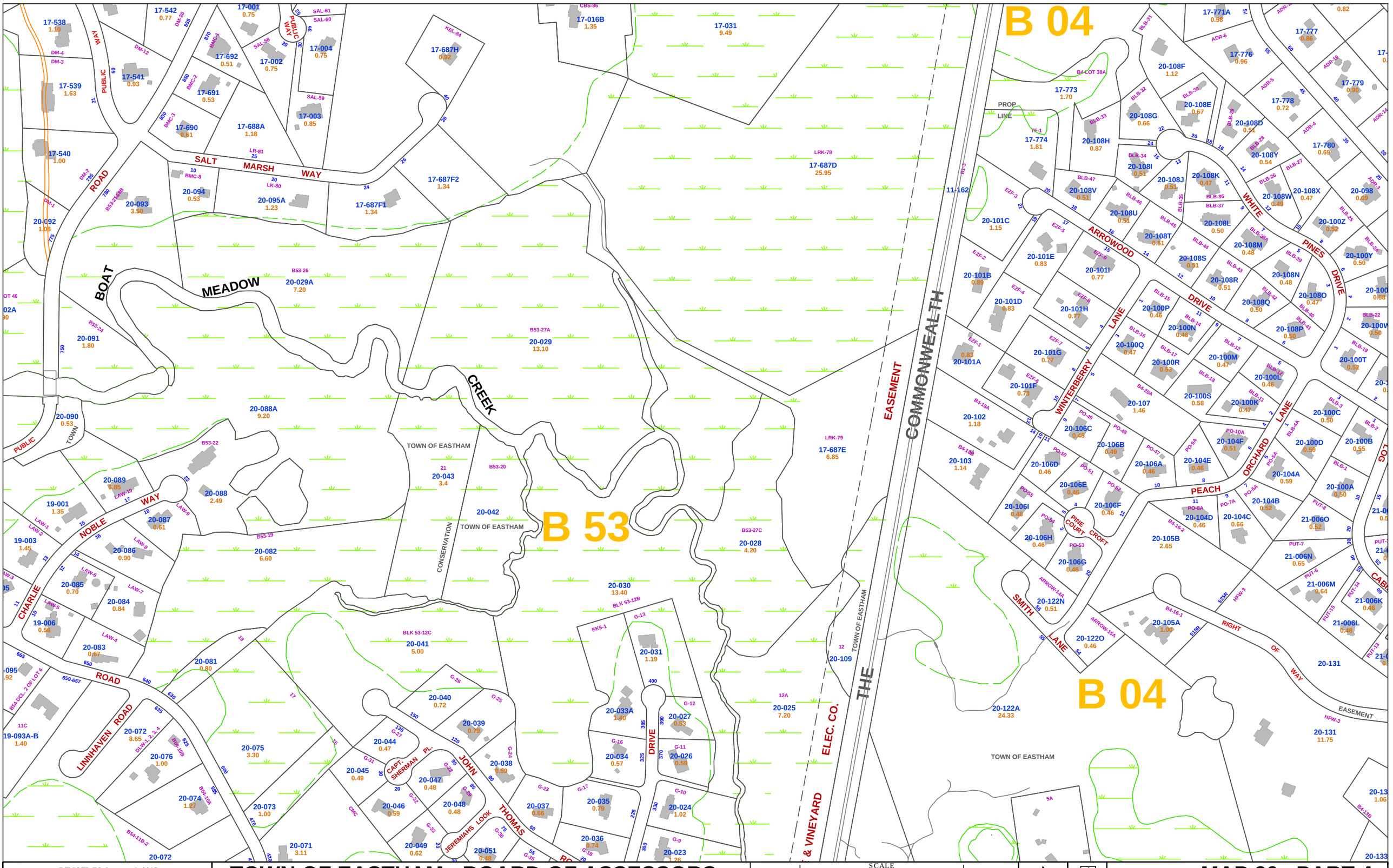

REVISED TO January 1, 2015
COMPU-LINKS, INC.

TOWN OF EASTHAM - BOARD OF ASSESSORS

SCALE 0 275' 550'

North

A B

MAP 20 PART A

NOTE: This map, including property and street lines, as well as building locations, was not made from an instrument survey and is for Assessing purposes only. Locations and distances must not be used for the conveyance of property nor for determining street and property line setbacks.

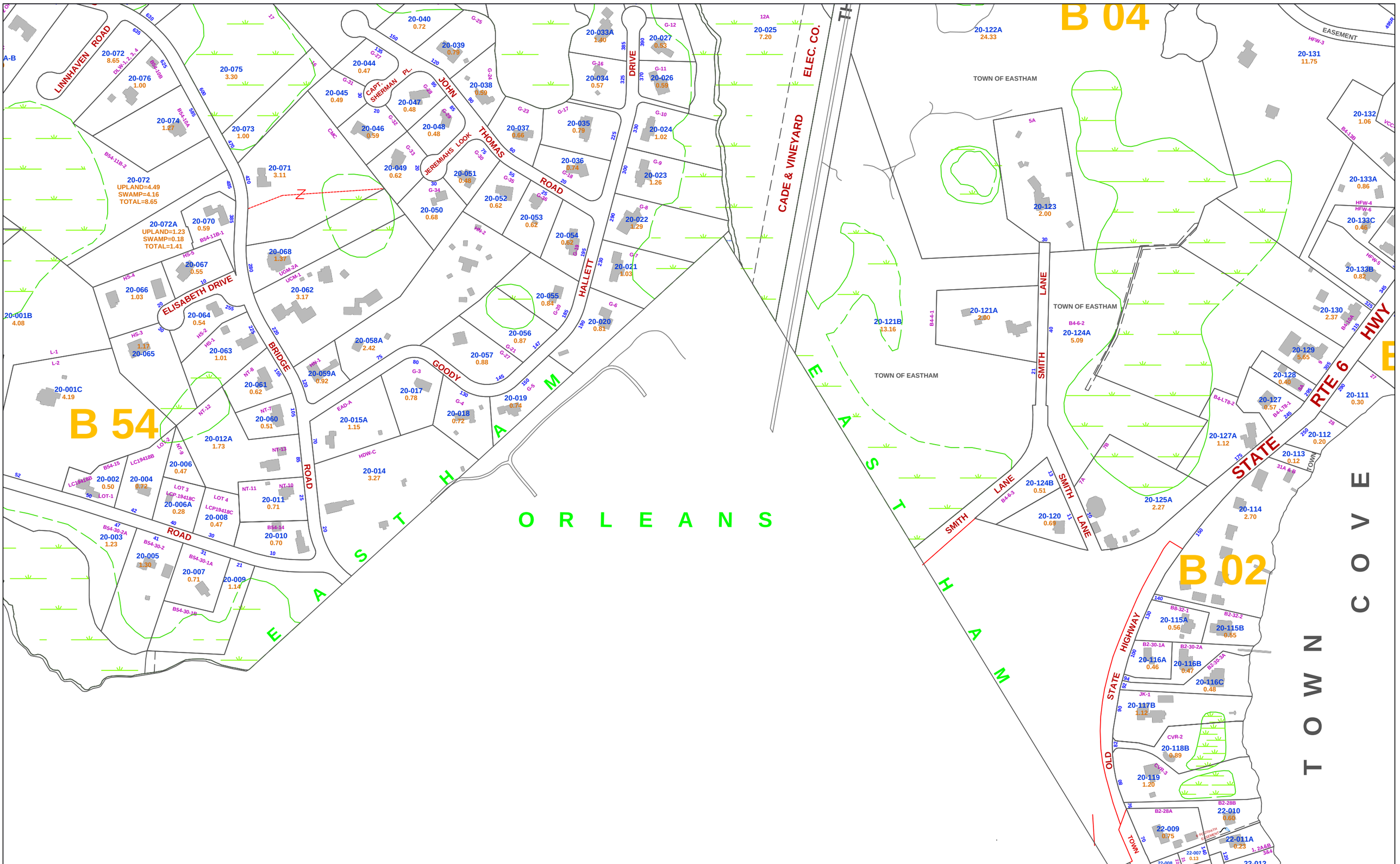

REVISED TO January 1, 2015
COMPU-LINKS, INC.

TOWN OF EASTHAM - BOARD OF ASSESSORS

SCALE 0 275' 550'

North

A B

MAP 20 PART B

NOTE: This map, including property and street lines, as well as building locations, was not made from an instrument survey and is for Assessing purposes only. Locations and distances must not be used for the conveyance of property nor for determining street and property line setbacks.

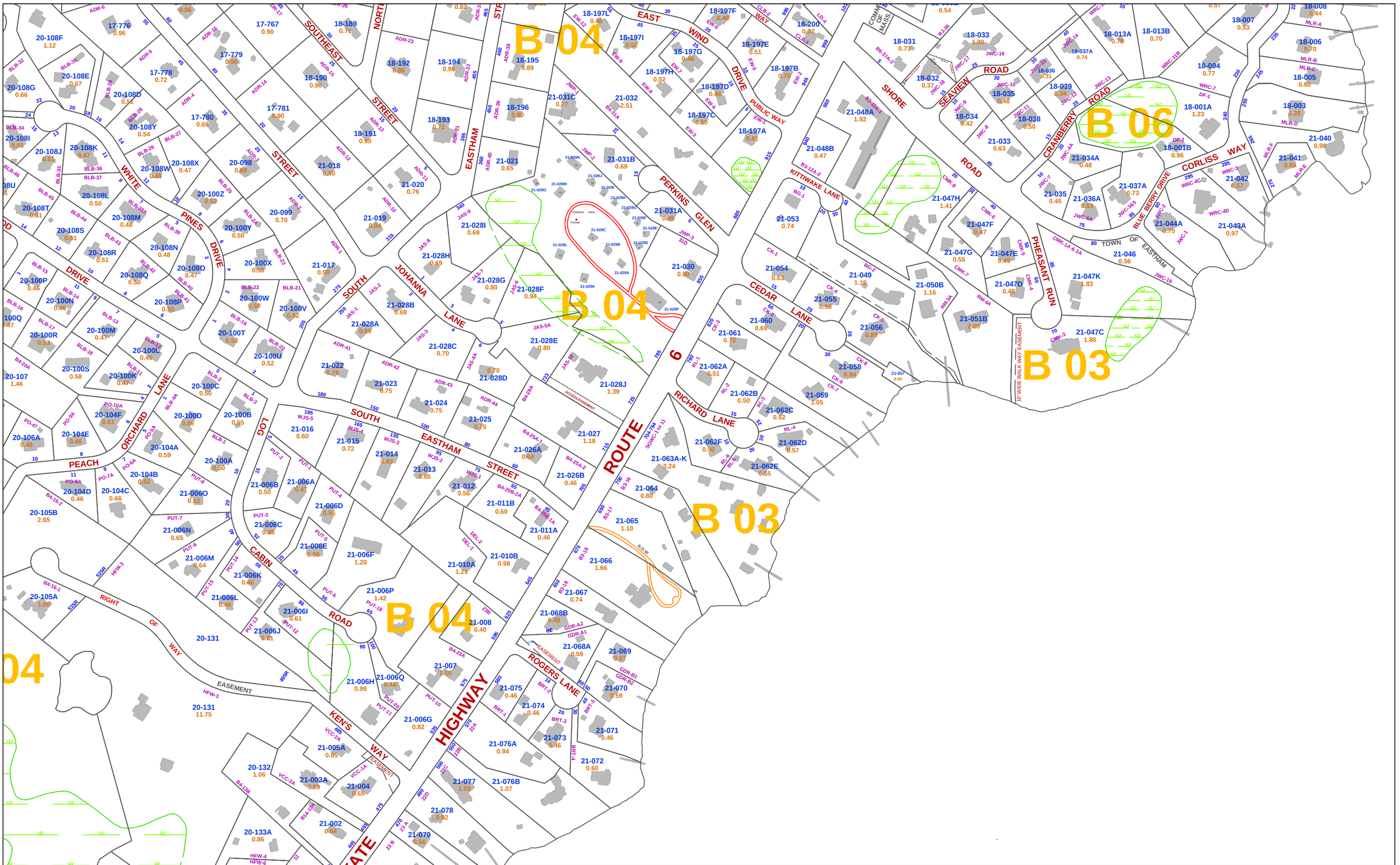

REVISED TO January 1, 2015
COMPU-LINKS, INC.

TOWN OF EASTHAM - BOARD OF ASSESSORS

SCALE 0 275' 550'

North

A B

MAP 21 PART A

NOTE: This map, including property and street lines, as well as building locations, was not made from an instrument survey and is for Assessing purposes only. Locations and distances must not be used for the conveyance of property nor for determining street and property line setbacks.

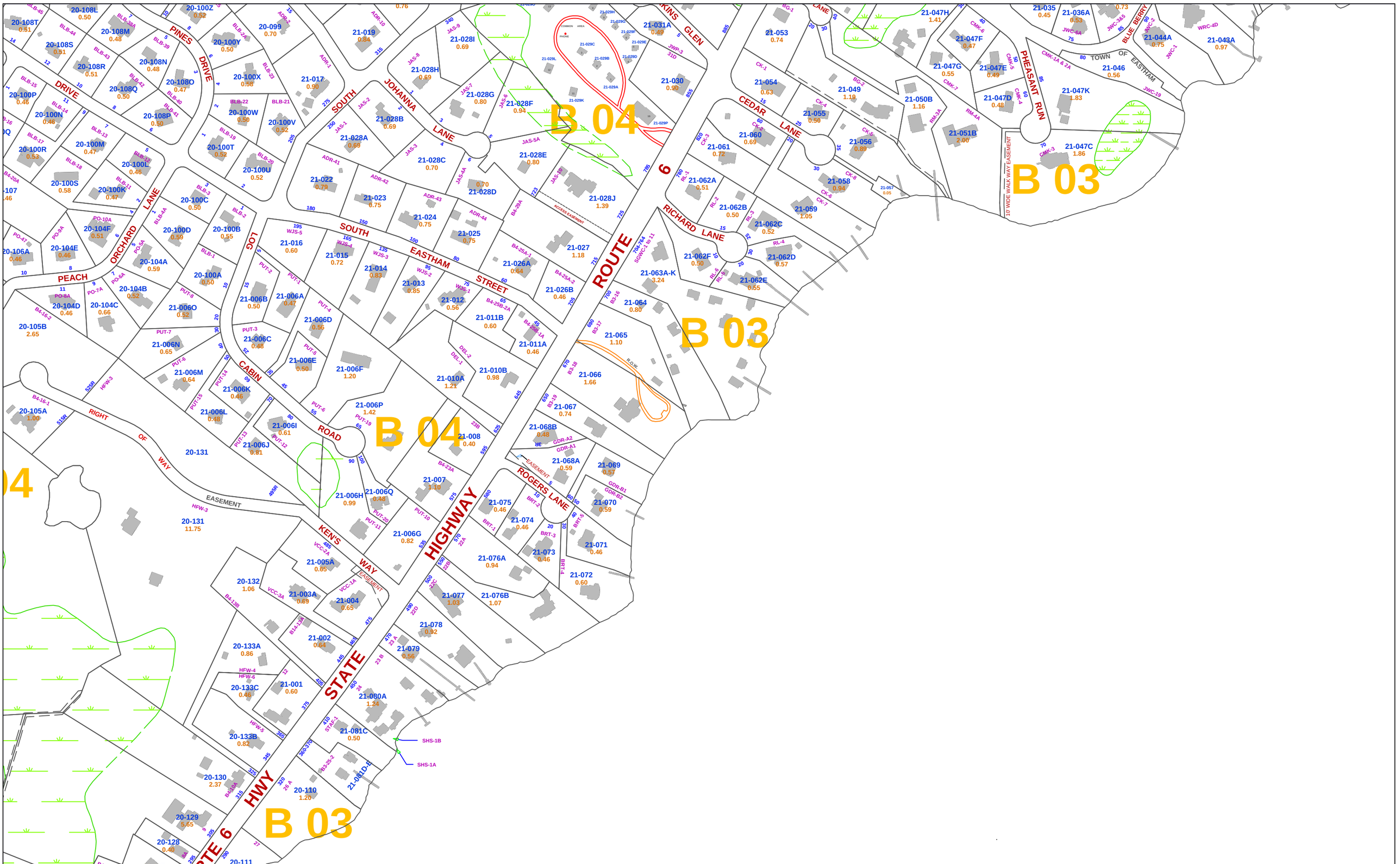

REVISED TO January 1, 2015
COMPU-LINKS, INC.

TOWN OF EASTHAM - BOARD OF ASSESSORS

SCALE 0 275' 550'

North

A B

MAP 21 PART B

NOTE: This map, including property and street lines, as well as building locations, was not made from an instrument survey and is for Assessing purposes only. Locations and distances must not be used for the conveyance of property nor for determining street and property line setbacks.

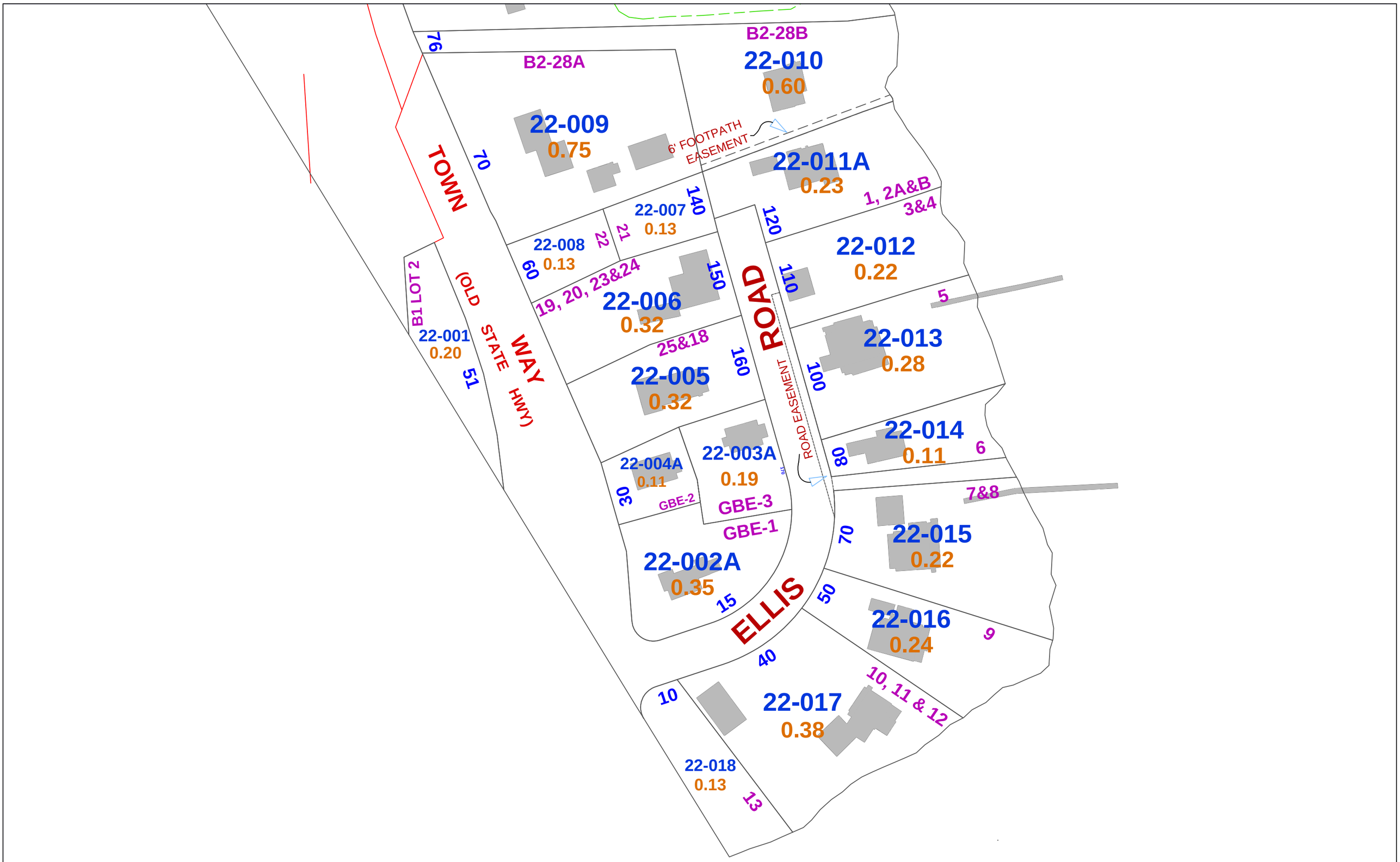

REVISED TO January 1, 2015
COMPU-LINKS, INC.

TOWN OF EASTHAM - BOARD OF ASSESSORS

SCALE 0 75' 150'

North

A B

MAP 22

NOTE: This map, including property and street lines, as well as building locations, was not made from an instrument survey and is for Assessing purposes only. Locations and distances must not be used for the conveyance of property nor for determining street and property line setbacks.

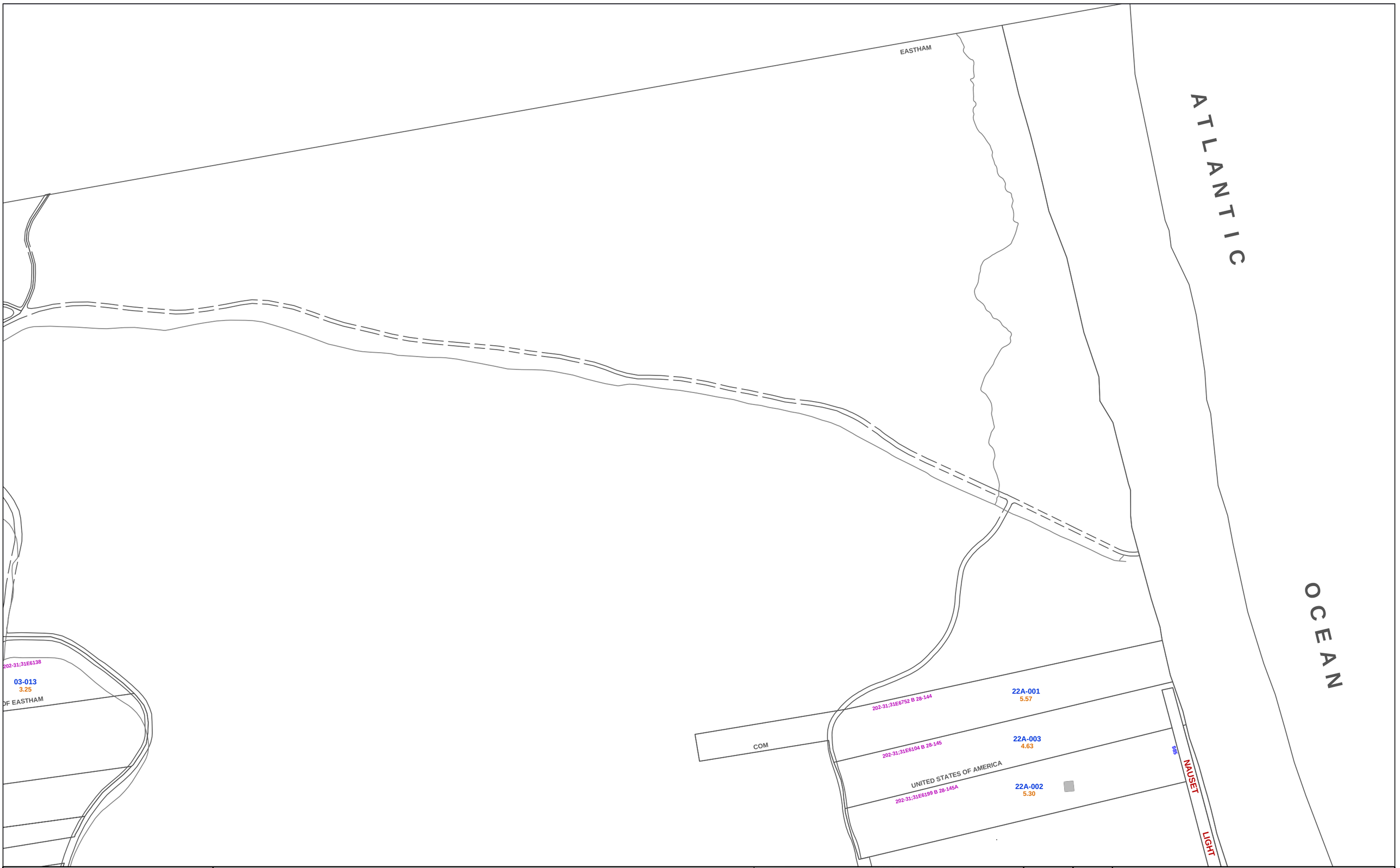

REVISED TO January 1, 2015
COMPU-LINKS, INC.

TOWN OF EASTHAM - BOARD OF ASSESSORS

SCALE 0 275' 550'

North

MAP 22A

NOTE: This map, including property and street lines, as well as building locations, was not made from an instrument survey and is for Assessing purposes only. Locations and distances must not be used for the conveyance of property nor for determining street and property line setbacks.

REVISED TO January 1, 2015
COMPU-LINKS, INC.

TOWN OF EASTHAM - BOARD OF ASSESSORS

SCALE 0 275' 550'

North

A B

MAP 23 PART A

NOTE: This map, including property and street lines, as well as building locations, was not made from an instrument survey and is for Assessing purposes only. Locations and distances must not be used for the conveyance of property nor for determining street and property line setbacks.

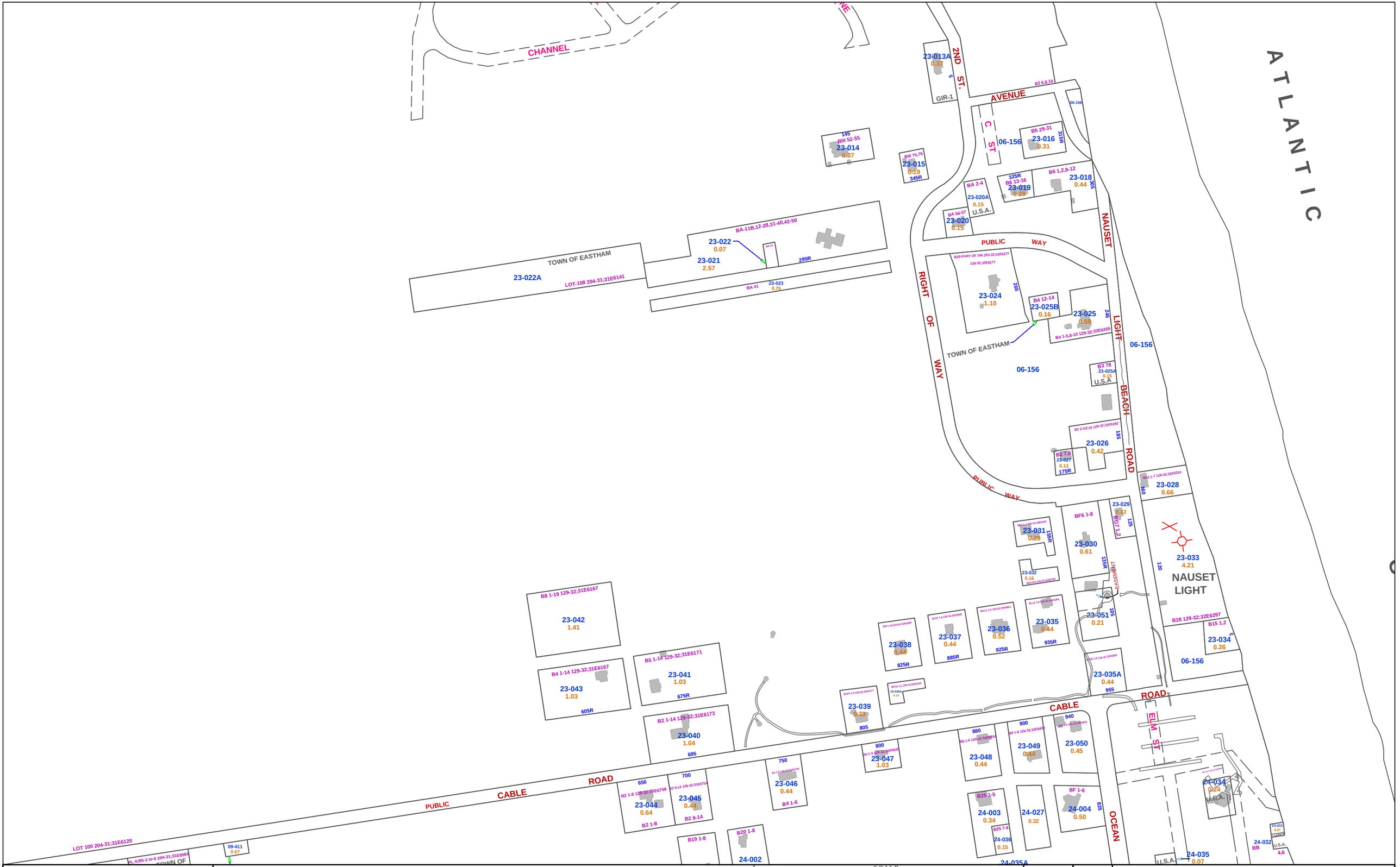

REVISED TO January 1, 2015
COMPU-LINKS, INC.

TOWN OF EASTHAM - BOARD OF ASSESSORS

SCALE 0 275' 550'

North

A B

MAP 23 PART B

NOTE: This map, including property and street lines, as well as building locations, was not made from an instrument survey and is for Assessing purposes only. Locations and distances must not be used for the conveyance of property nor for determining street and property line setbacks.

REVISED TO January 1, 2015
COMPU-LINKS, INC.

TOWN OF EASTHAM - BOARD OF ASSESSORS

SCALE 0 275' 550'

North

A B

MAP 24 PART A

NOTE: This map, including property and street lines, as well as building locations, was not made from an instrument survey and is for Assessing purposes only. Locations and distances must not be used for the conveyance of property nor for determining street and property line setbacks.

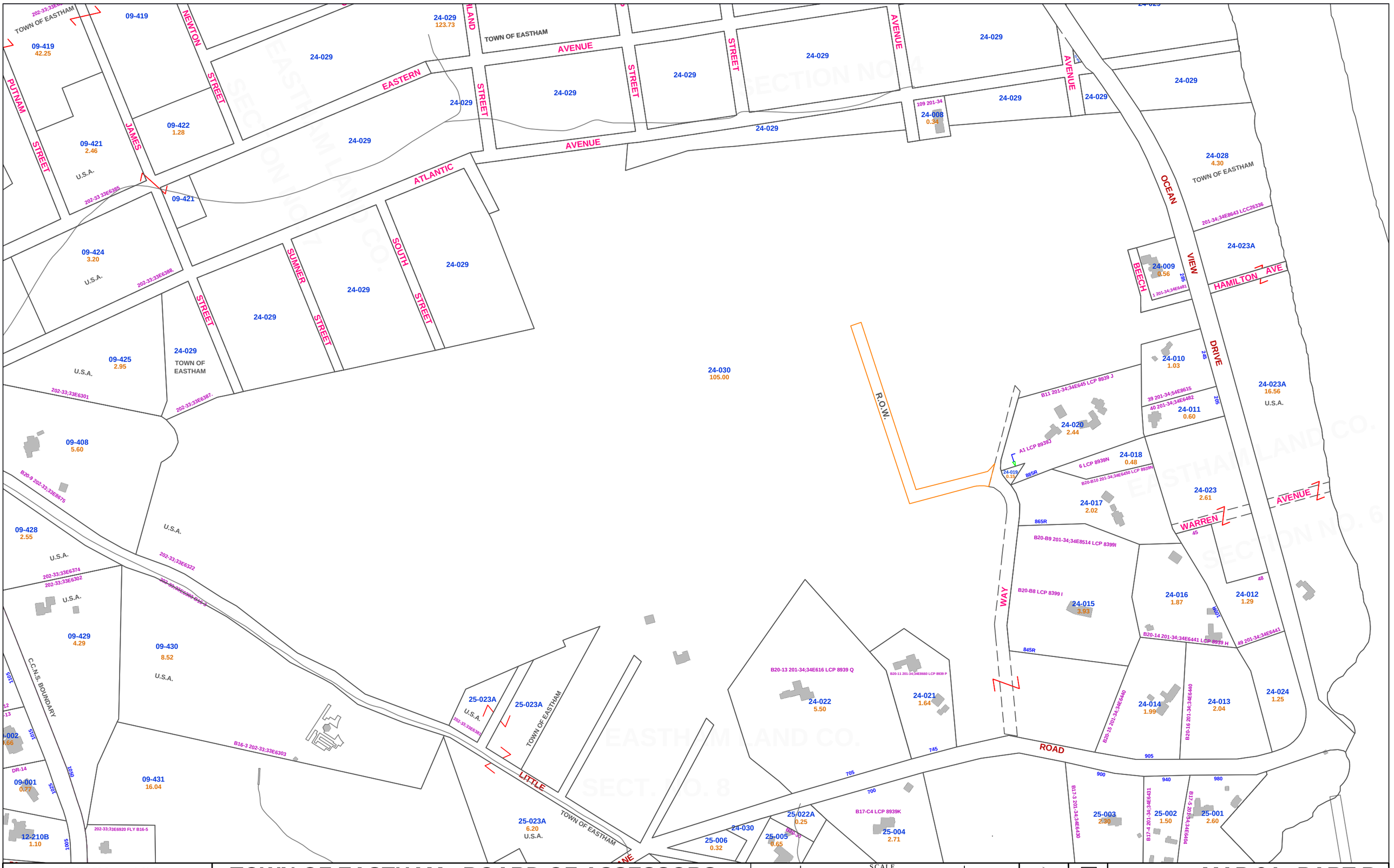

REVISED TO January 1, 2015
COMPU-LINKS, INC.

TOWN OF EASTHAM - BOARD OF ASSESSORS

SCALE 0 275' 550'

North

A B

MAP 24 PART B

NOTE: This map, including property and street lines, as well as building locations, was not made from an instrument survey and is for Assessing purposes only. Locations and distances must not be used for the conveyance of property nor for determining street and property line setbacks.

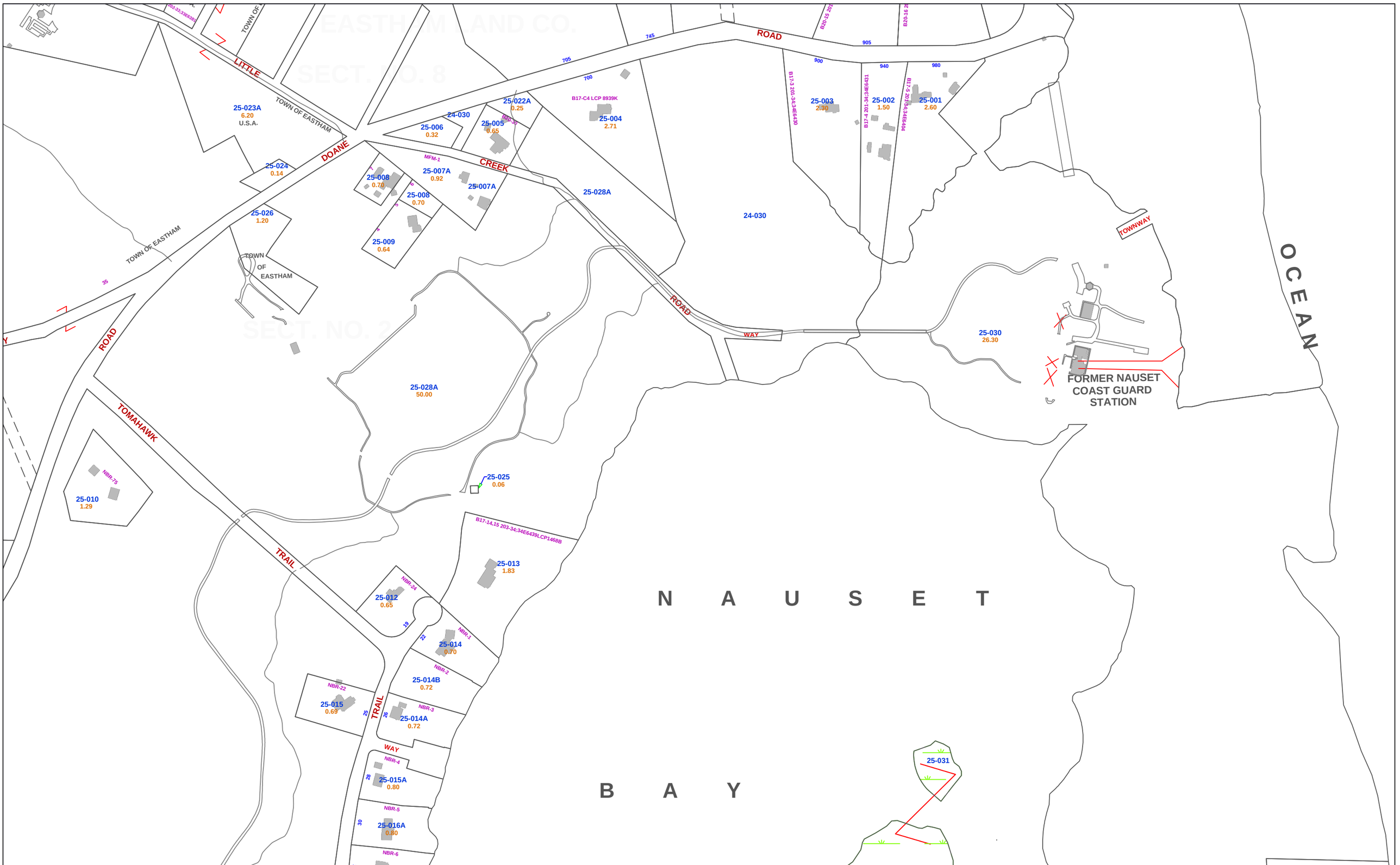

REVISED TO January 1, 2015
COMPU-LINKS, INC.

TOWN OF EASTHAM - BOARD OF ASSESSORS

SCALE 0 275' 550'

North

A B

MAP 25 PART A

NOTE: This map, including property and street lines, as well as building locations, was not made from an instrument survey and is for Assessing purposes only. Locations and distances must not be used for the conveyance of property nor for determining street and property line setbacks.

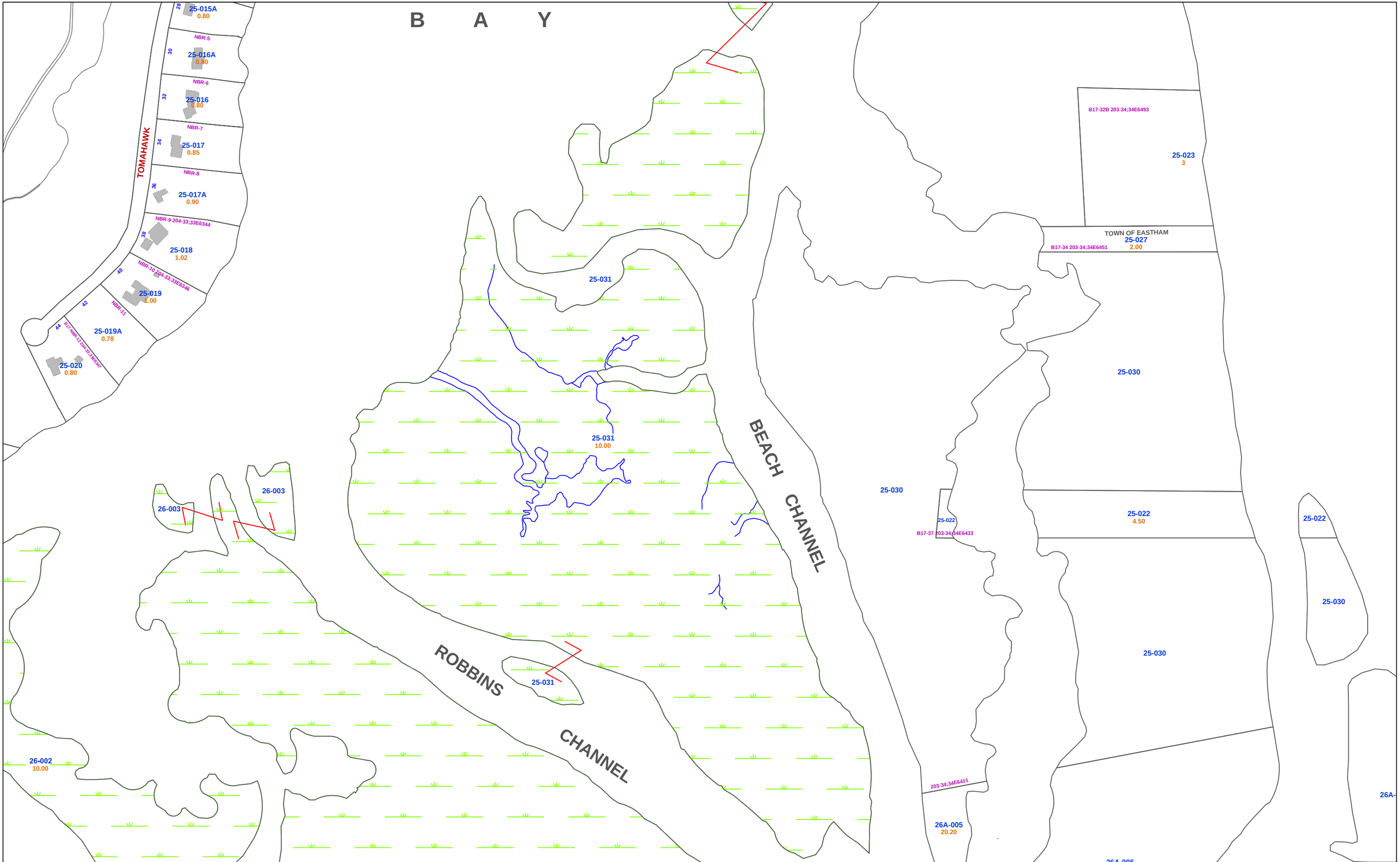

REVISED TO January 1, 2015
COMPU-LINKS, INC.

TOWN OF EASTHAM - BOARD OF ASSESSORS

SCALE 0 275' 550'

North

A B

MAP 25 PART B

NOTE: This map, including property and street lines, as well as building locations, was not made from an instrument survey and is for Assessing purposes only. Locations and distances must not be used for the conveyance of property nor for determining street and property line setbacks.

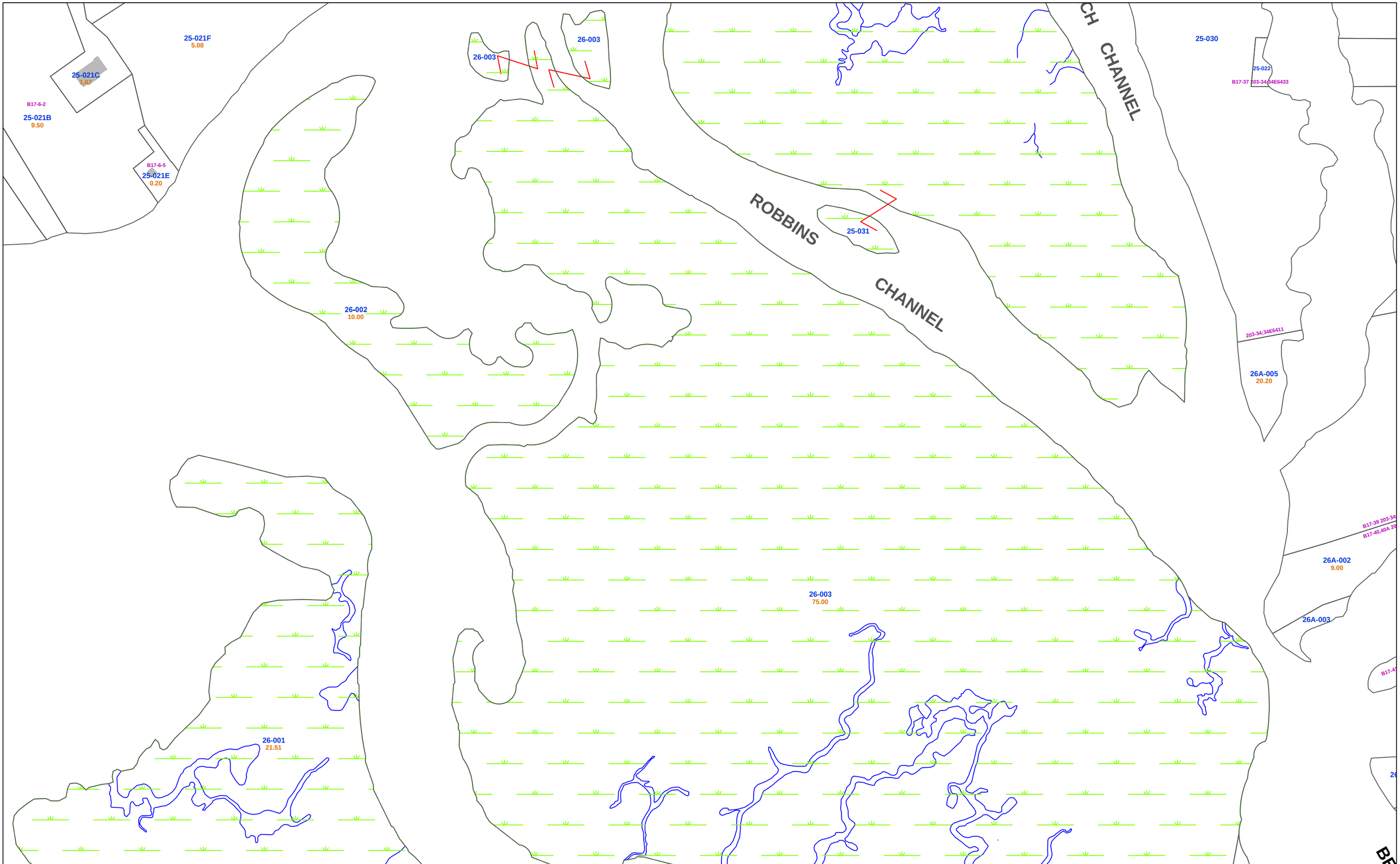

REVISED TO January 1, 2015
COMPU-LINKS, INC.

TOWN OF EASTHAM - BOARD OF ASSESSORS

SCALE 0 275' 550'

North

A B

MAP 26 PART A

NOTE: This map, including property and street lines, as well as building locations, was not made from an instrument survey and is for Assessing purposes only. Locations and distances must not be used for the conveyance of property nor for determining street and property line setbacks.

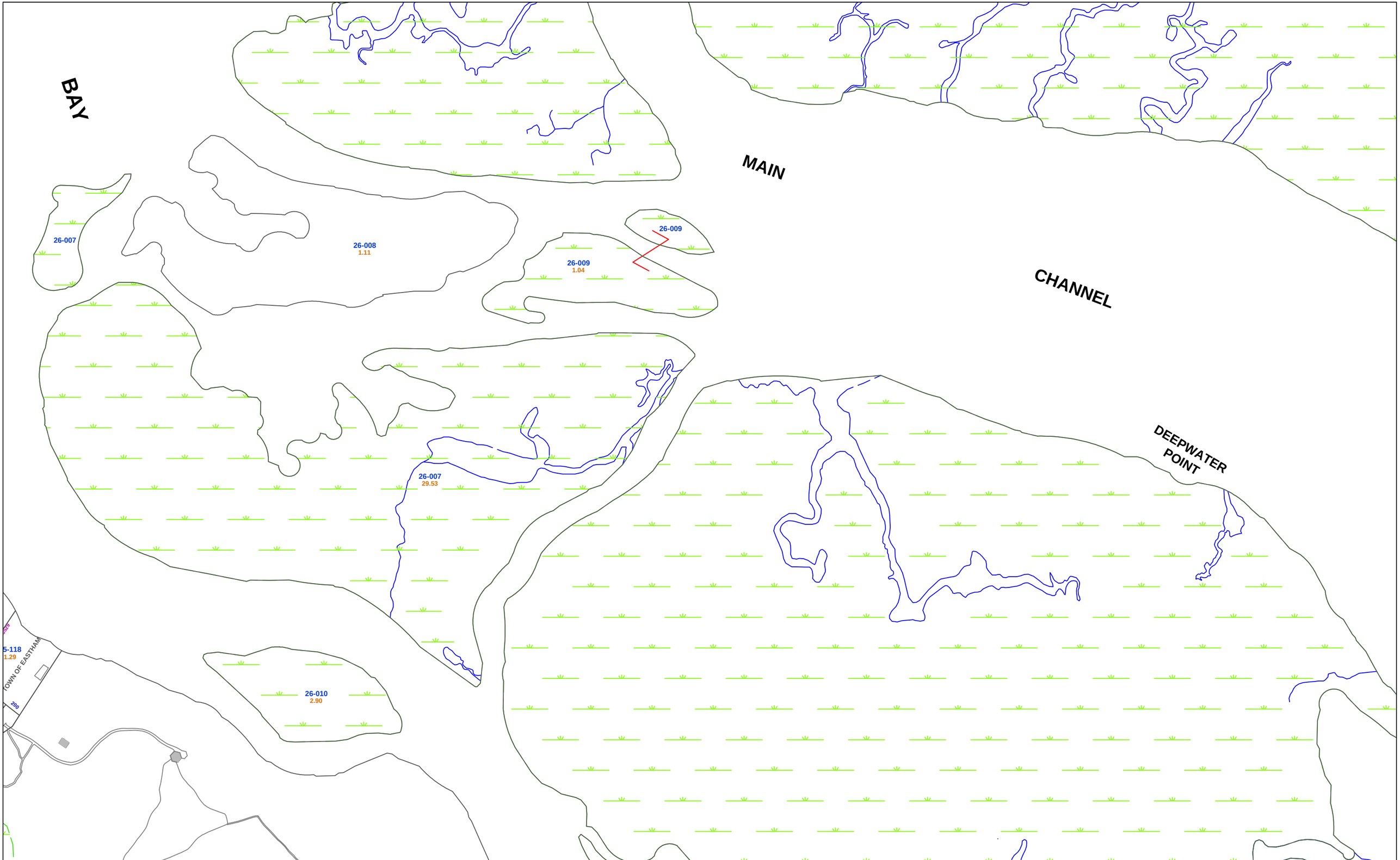

REVISED TO January 1, 2015
COMPU-LINKS, INC.

TOWN OF EASTHAM - BOARD OF ASSESSORS

SCALE
0 275' 550'

North

A
B

MAP 26 PART B

NOTE: This map, including property and street lines, as well as building locations, was not made from an instrument survey and is for Assessing purposes only. Locations and distances must not be used for the conveyance of property nor for determining street and property line setbacks.

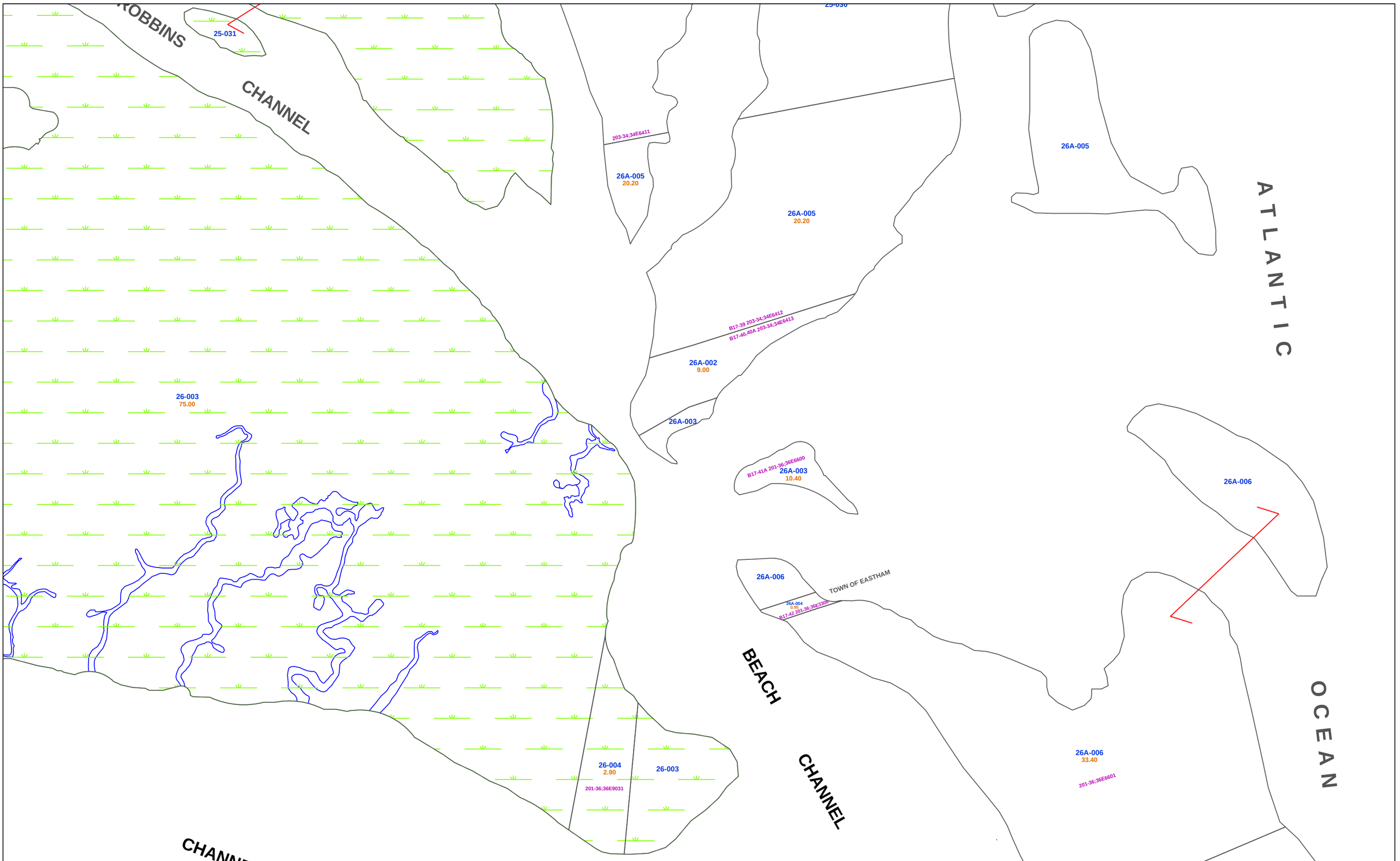

REVISED TO January 1, 2015
COMPU-LINKS, INC.

TOWN OF EASTHAM - BOARD OF ASSESSORS

SCALE 0 275' 550'

North

A B

MAP 26A PART A

NOTE: This map, including property and street lines, as well as building locations, was not made from an instrument survey and is for Assessing purposes only. Locations and distances must not be used for the conveyance of property nor for determining street and property line setbacks.

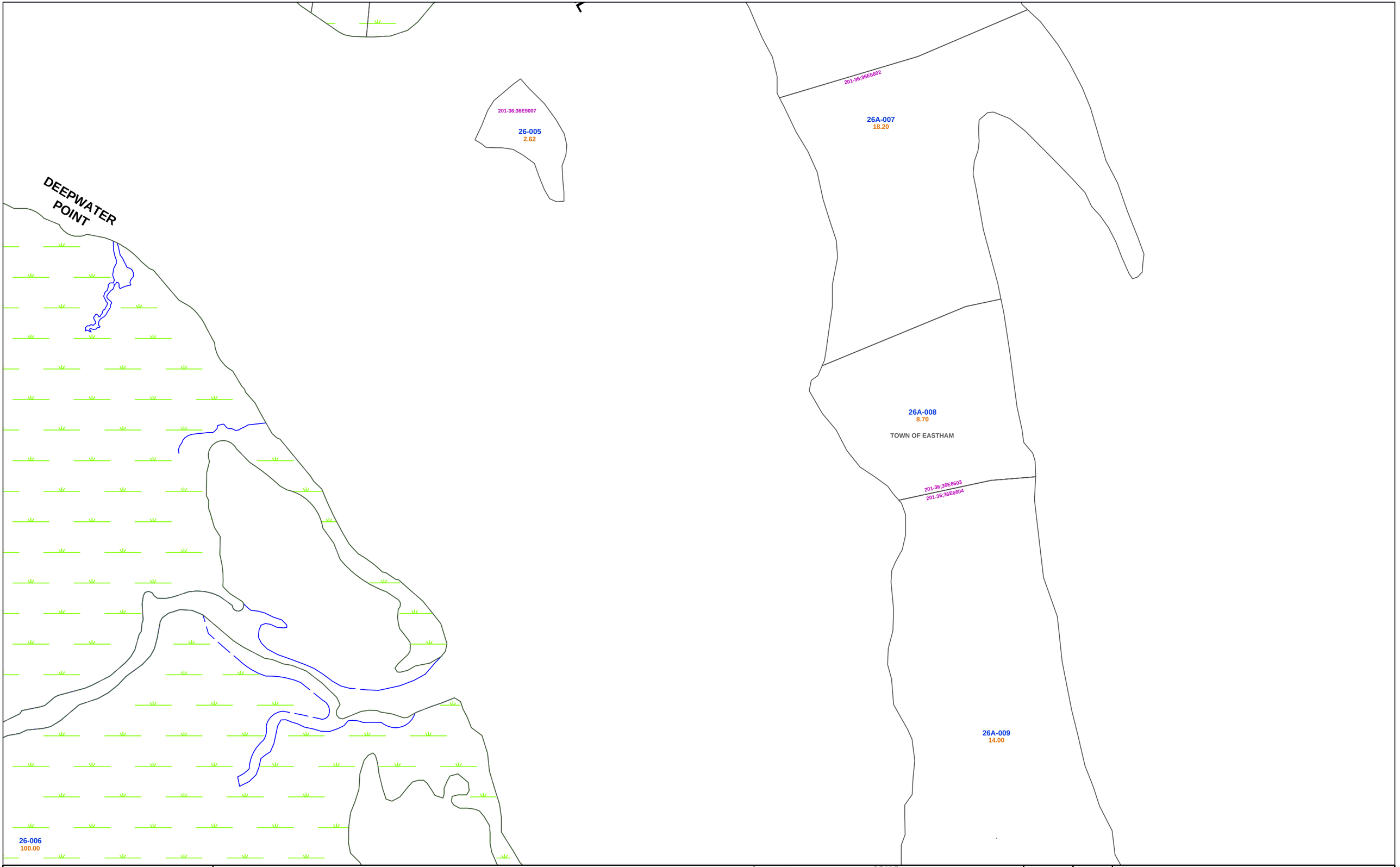

REVISED TO January 1, 2015
COMPU-LINKS, INC.

TOWN OF EASTHAM - BOARD OF ASSESSORS

SCALE 0 275' 550'

North

A B

MAP 26A PART B

NOTE: This map, including property and street lines, as well as building locations, was not made from an instrument survey and is for Assessing purposes only. Locations and distances must not be used for the conveyance of property nor for determining street and property line setbacks.

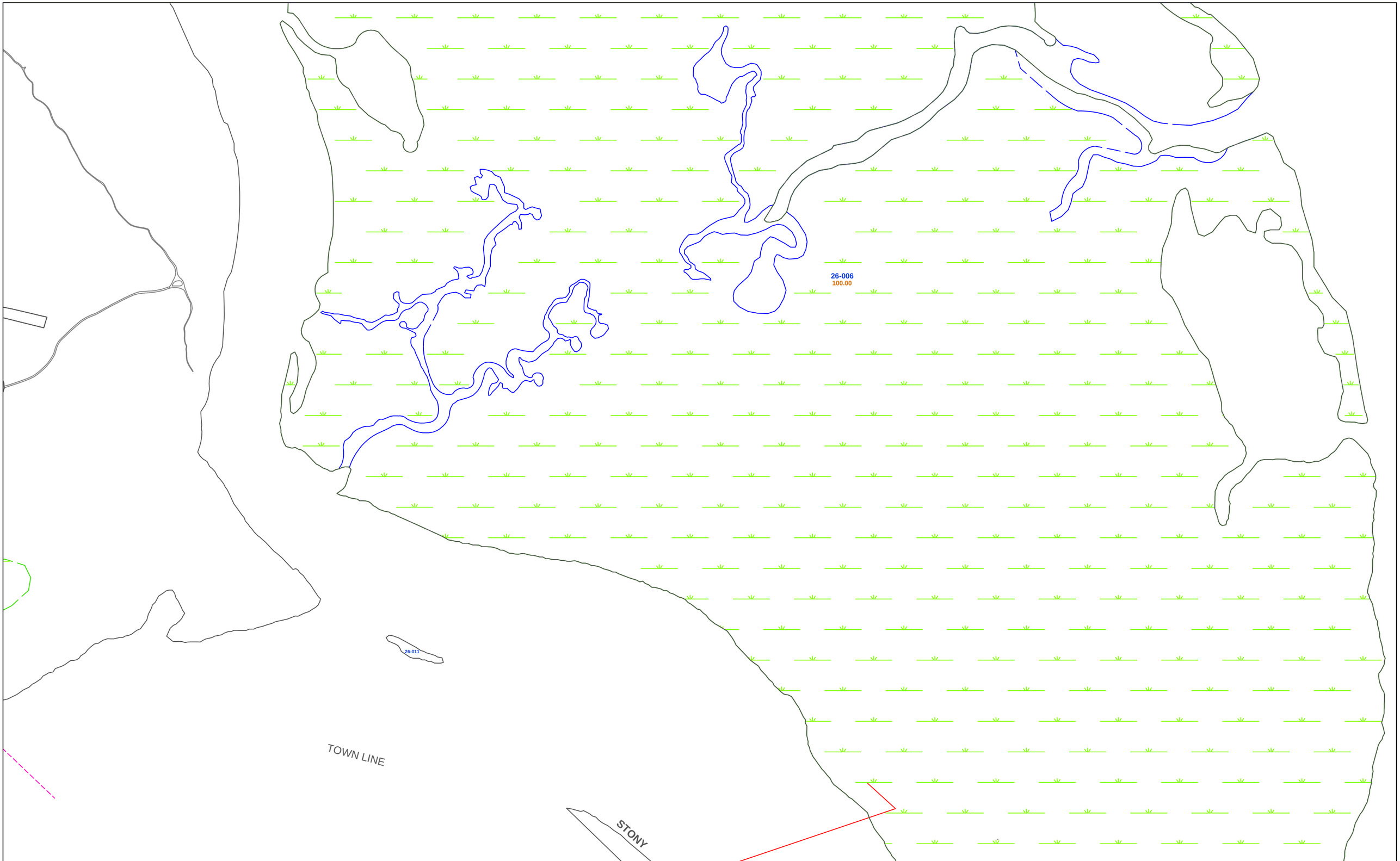

REVISED TO January 1, 2015
COMPU-LINKS, INC.

TOWN OF EASTHAM - BOARD OF ASSESSORS

SCALE
0 275' 550'

North

A
B

MAP 27 PART A

NOTE: This map, including property and street lines, as well as building locations, was not made from an instrument survey and is for Assessing purposes only. Locations and distances must not be used for the conveyance of property nor for determining street and property line setbacks.

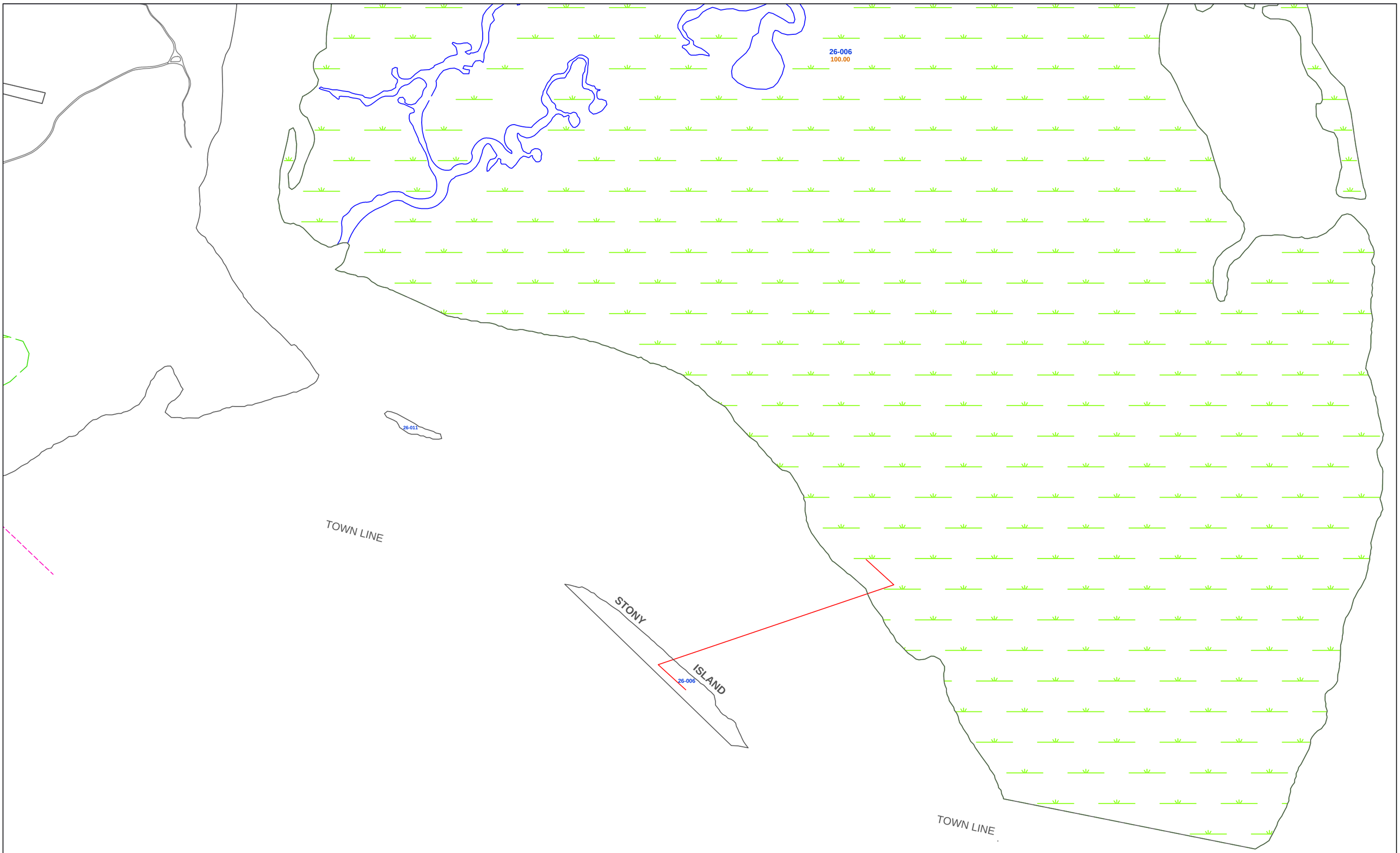

REVISED TO January 1, 2015
COMPU-LINKS, INC.

TOWN OF EASTHAM - BOARD OF ASSESSORS

SCALE
0 275' 550'

North

A
B

MAP 27 PART B

NOTE: This map, including property and street lines, as well as building locations, was not made from an instrument survey and is for Assessing purposes only. Locations and distances must not be used for the conveyance of property nor for determining street and property line setbacks.

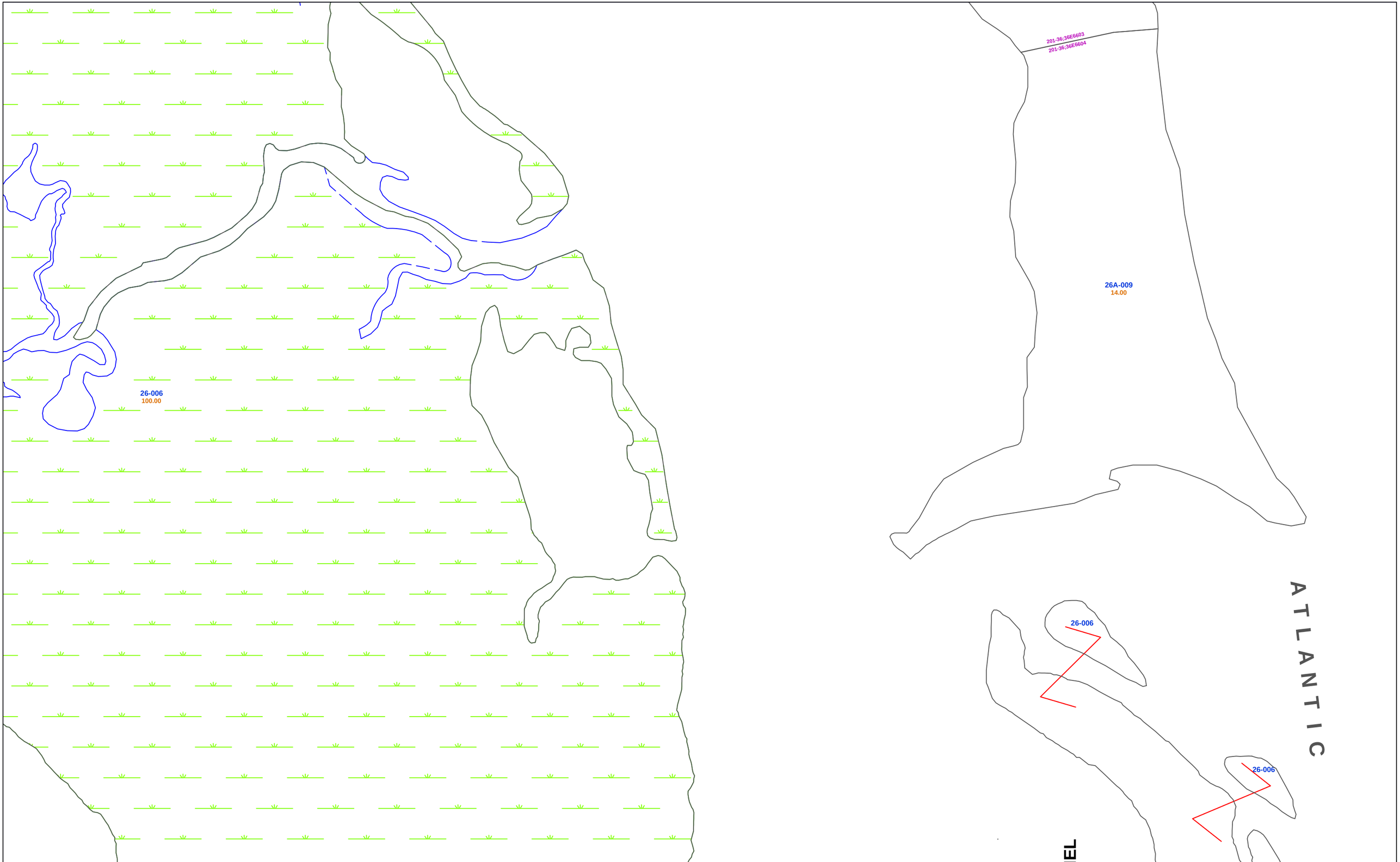

REVISED TO January 1, 2015
COMPU-LINKS, INC.

TOWN OF EASTHAM - BOARD OF ASSESSORS

SCALE
0 275' 550'

North

A
B

MAP 27A PART A

NOTE: This map, including property and street lines, as well as building locations, was not made from an instrument survey and is for Assessing purposes only. Locations and distances must not be used for the conveyance of property nor for determining street and property line setbacks.

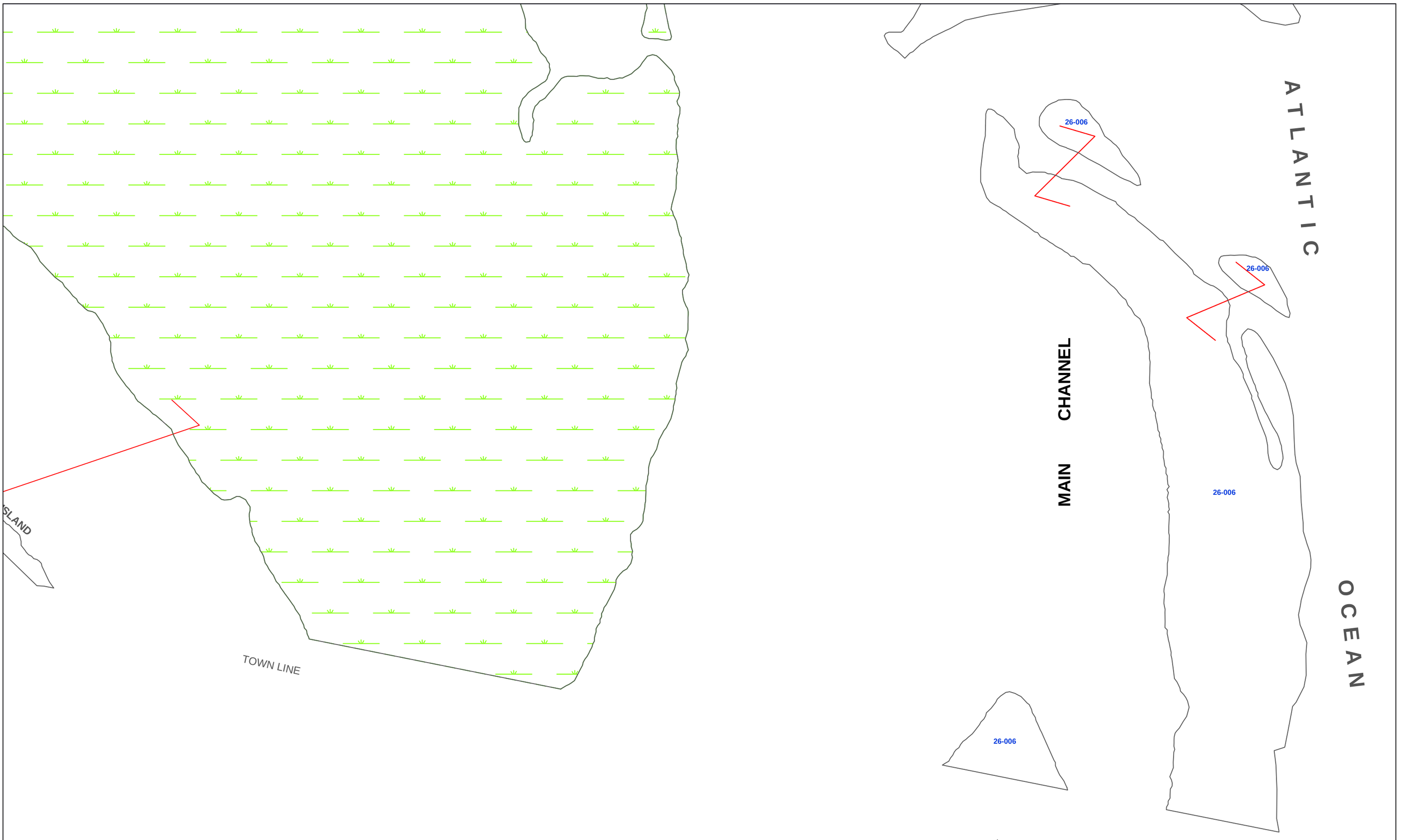

REVISED TO January 1, 2015
COMPU-LINKS, INC.

TOWN OF EASTHAM - BOARD OF ASSESSORS

SCALE
0 275' 550'

North

A
B

MAP 27A PART B

NOTE: This map, including property and street lines, as well as building locations, was not made from an instrument survey and is for Assessing purposes only. Locations and distances must not be used for the conveyance of property nor for determining street and property line setbacks.