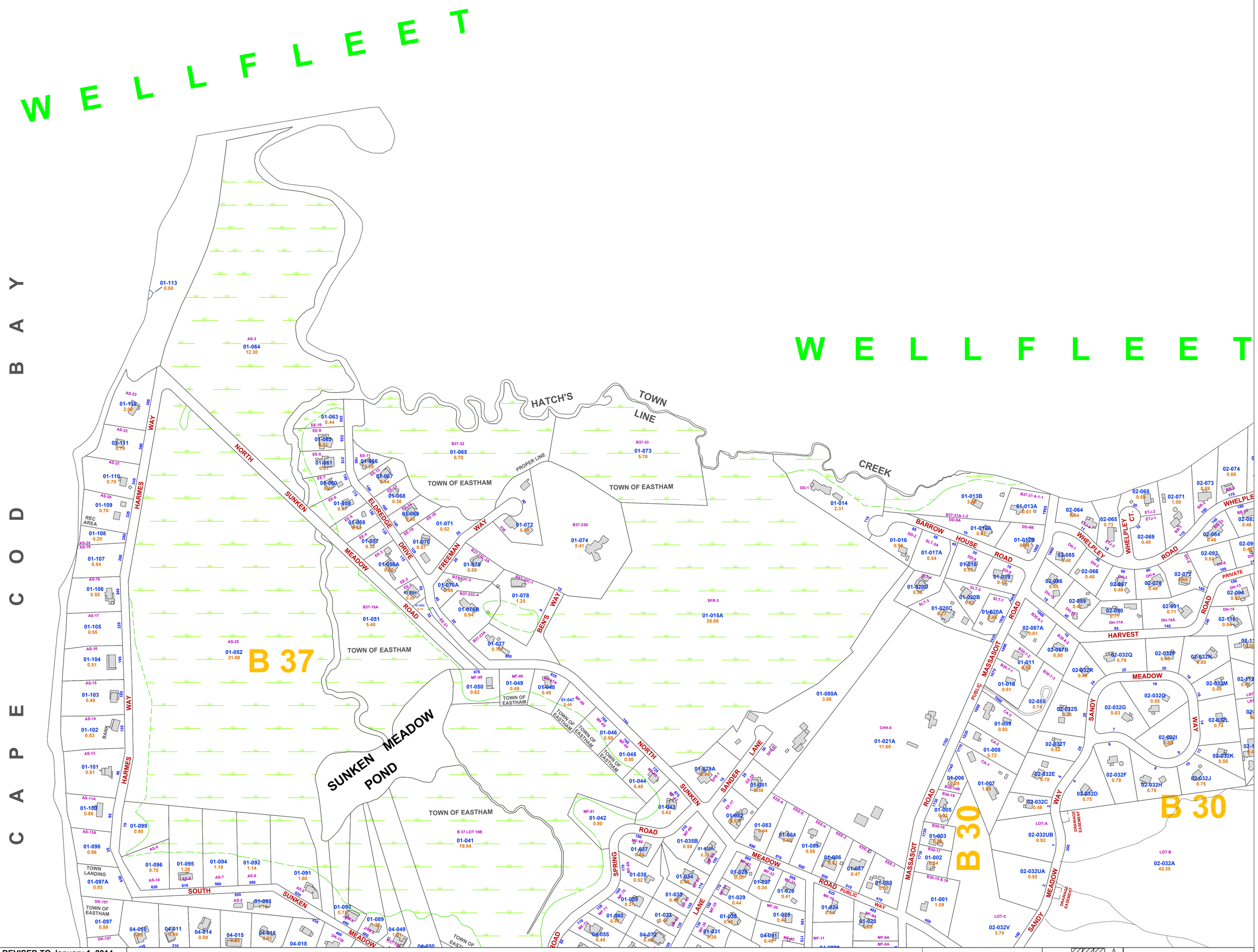

REVISED TO January 1, 2014
COMPU-LINKS, INC.
PLYMPTON, MA
www.RealtyInSite.com

TOWN OF EASTHAM - BOARD OF ASSESSORS

SCALE IN FEET
0 200 400

01 02
04 05
N

MAP-1

NOTE: This map, including property and street lines, as well as building locations, was not made from an instrument survey and is for Assessing purposes only. Locations and distances must not be used for the conveyance of property nor for determining street and property line setbacks.

L L F L E E T

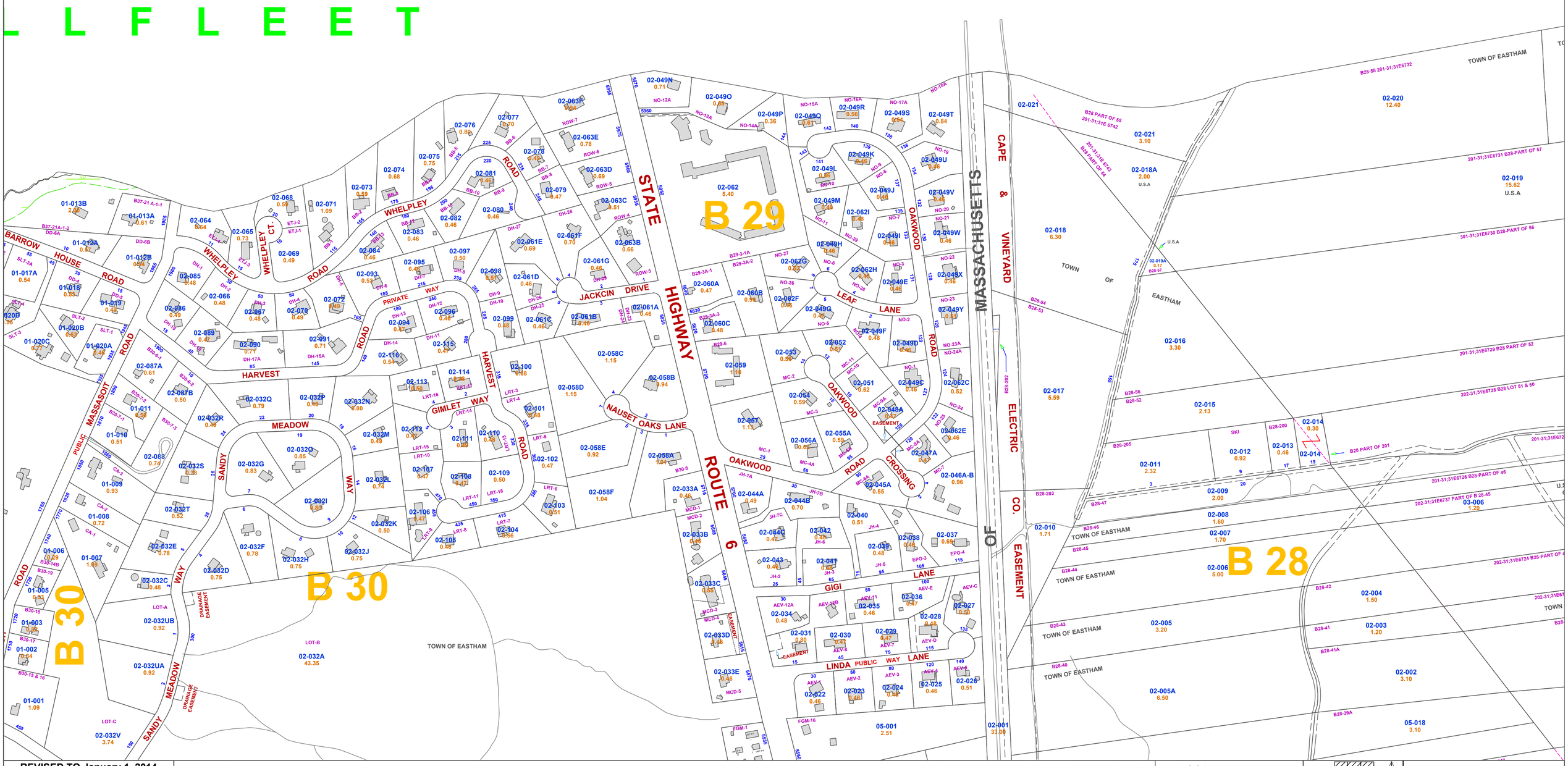

REVISED TO January 1, 2014
COMPU-LINKS, INC.
PLYMPTON, MA
www.RealtyInSite.com

TOWN OF EASTHAM - BOARD OF ASSESSORS

SCALE IN FEET
0 200 400

01 02 03
04 05 06
N

MAP 2

NOTE: This map, including property and street lines, as well as building locations, was not made from an instrument survey and is for Assessing purposes only. Locations and distances must not be used for the conveyance of property nor for determining street and property line setbacks.

REVISED TO January 1, 2014
COMPU-LINKS, INC.
PLYMPTON, MA
www.RealtyInSite.com

TOWN OF EASTHAM - BOARD OF ASSESSORS

SCALE IN FEET
0 200 400

02 03 22A
05 06 23

N

MAP-3

NOTE: This map, including property and street lines, as well as building locations, was not made from an instrument survey and is for Assessing purposes only. Locations and distances must not be used for the conveyance of property nor for determining street and property line setbacks.

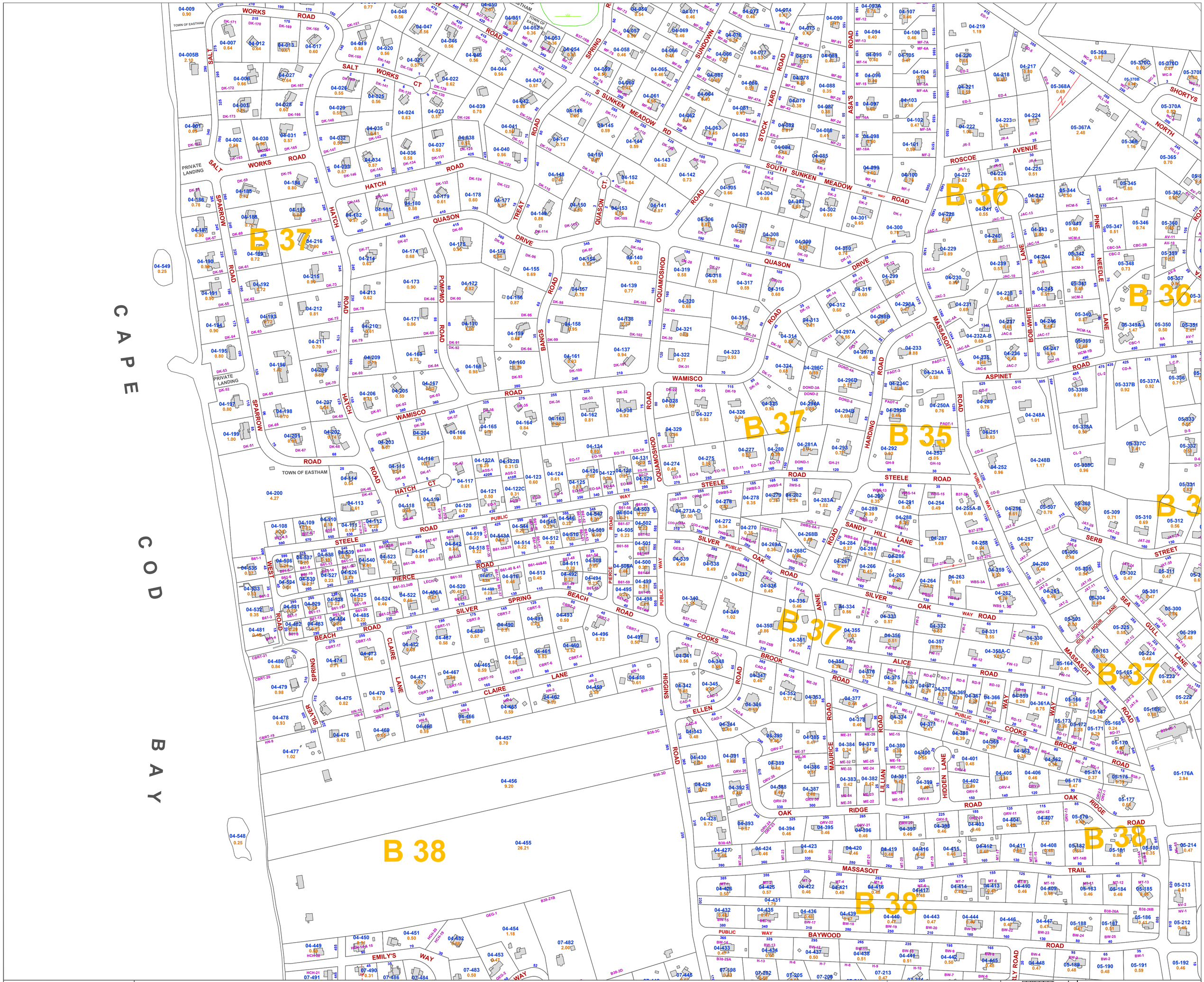

REVISED TO January 1, 2014
COMPU-LINKS, INC.
PLYMPTON, MA
www.RealtyInSite.com

TOWN OF EASTHAM - BOARD OF ASSESSORS

SCALE IN FEET
0 200 400

01 02
04 05
07 08

N

MAP-4

NOTE: This map, including property and street lines, as well as building locations, was not made from an instrument survey and is for Assessing purposes only. Locations and distances must not be used for the conveyance of property nor for determining street and property line setbacks.

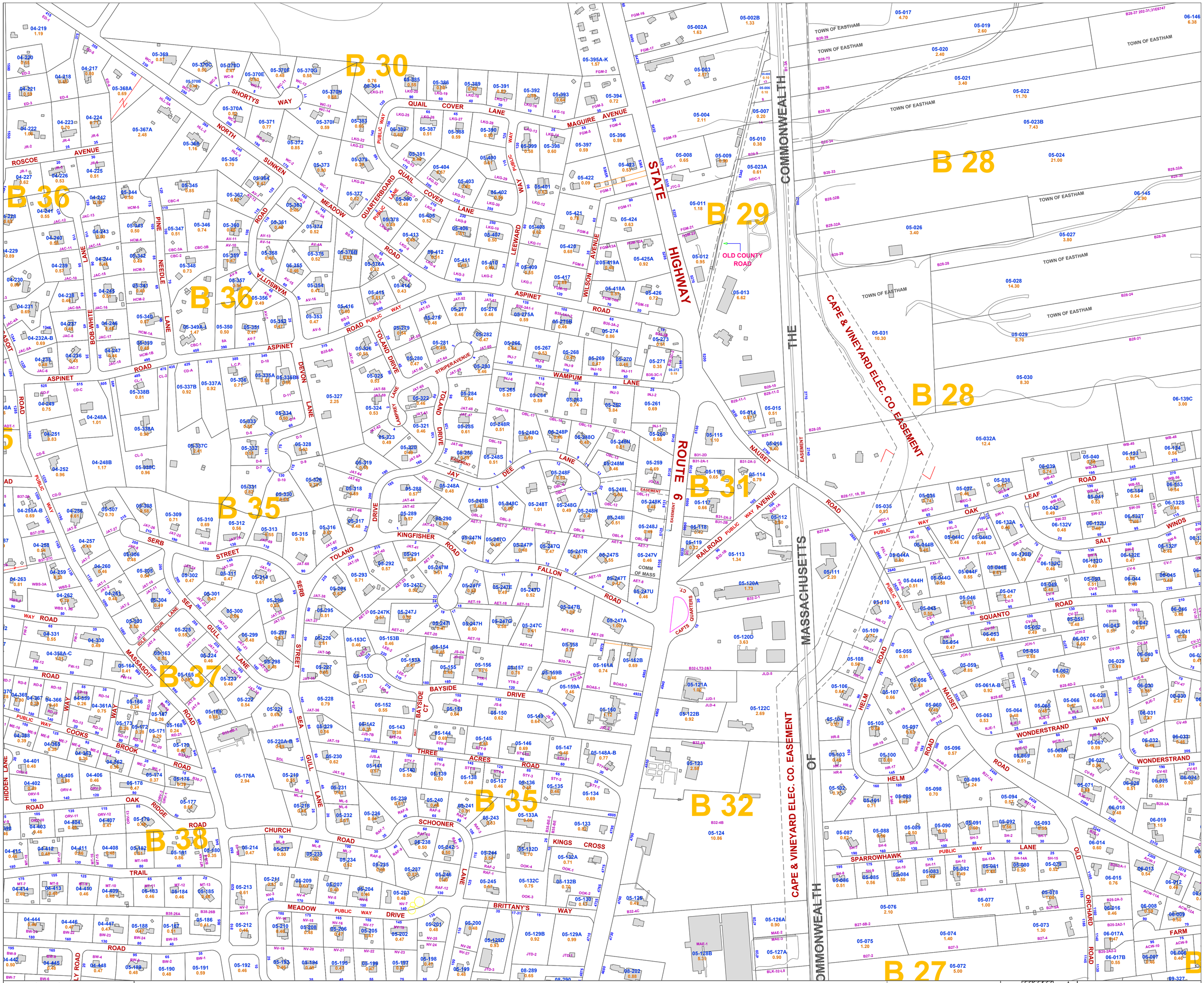

REVISED TO January 1, 2014
COMPU-LINKS, INC.
PLYMPTON, MA
www.RealtyInSite.com

TOWN OF EASTHAM - BOARD OF ASSESSORS

MAP-5

NOTE: This map, including property and street lines, as well as building locations, was not made from an instrument survey and is for Assessing purposes only. Locations and distances must not be used for the conveyance of property nor for determining street and property line setbacks.

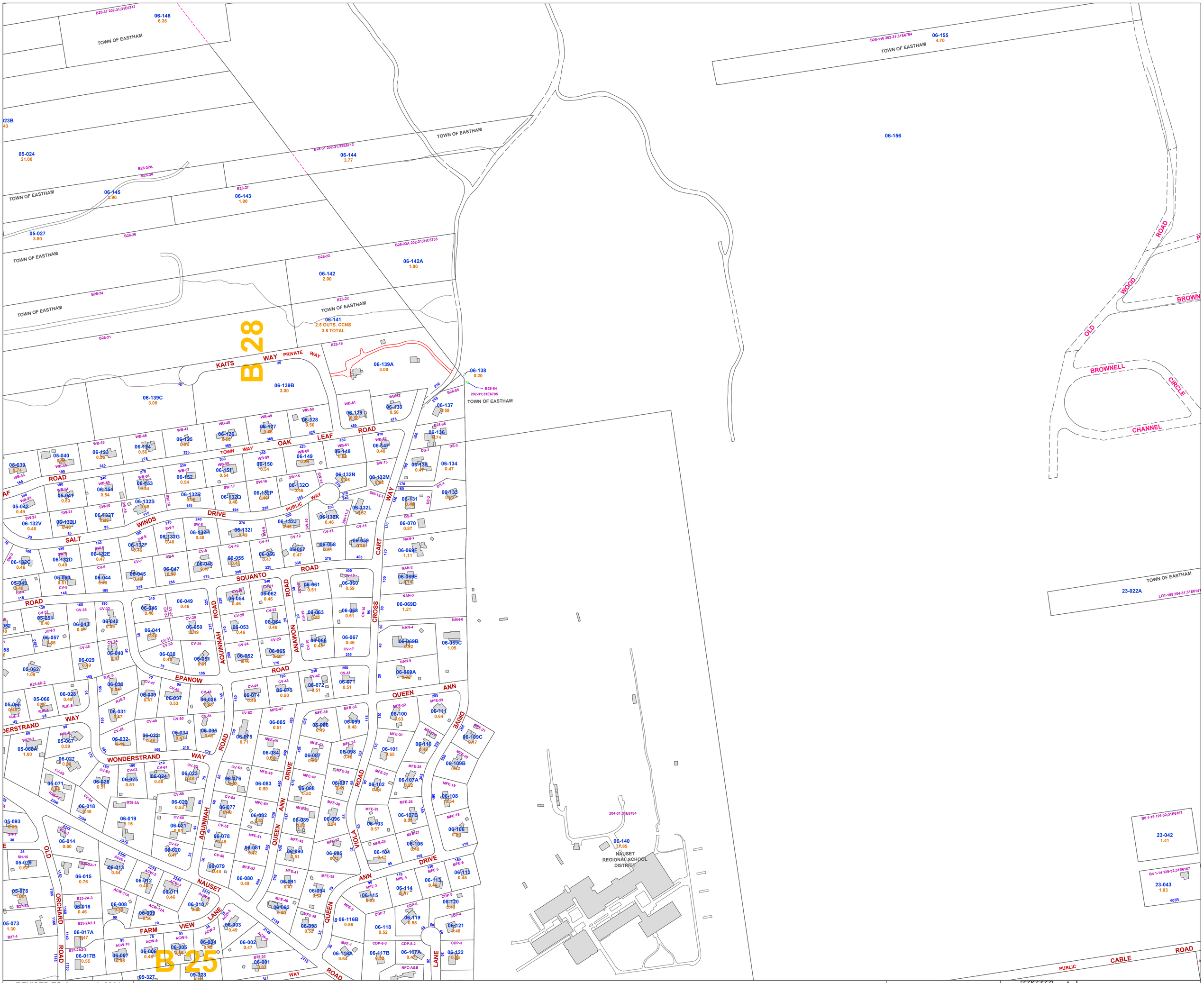

REVISED TO January 1, 2014
COMPU-LINKS, INC.
PLYMPTON, MA
www.RealtyInSite.com

TOWN OF EASTHAM - BOARD OF ASSESSORS

SCALE IN FEET
0 200 400

02	03	04
05	06	07
08	09	10

N

MAP-6

NOTE: This map, including property and street lines, as well as building locations, was not made from an instrument survey and is for Assessing purposes only. Locations and distances must not be used for the conveyance of property nor for determining street and property line setbacks.

REVISED TO July 1, 2012
COMPU-LINKS, INC.
PLYMPTON, MA
www.RealtyInSite.com

TOWN OF EASTHAM - BOARD OF ASSESSORS

SCALE IN FEET
0 200 400

04 05
07 08
10 11

N

MAP-7

NOTE: This map, including property and street lines, as well as building locations, was not made from an instrument survey and is for Assessing purposes only. Locations and distances must not be used for the conveyance of property nor for determining street and property line setbacks.

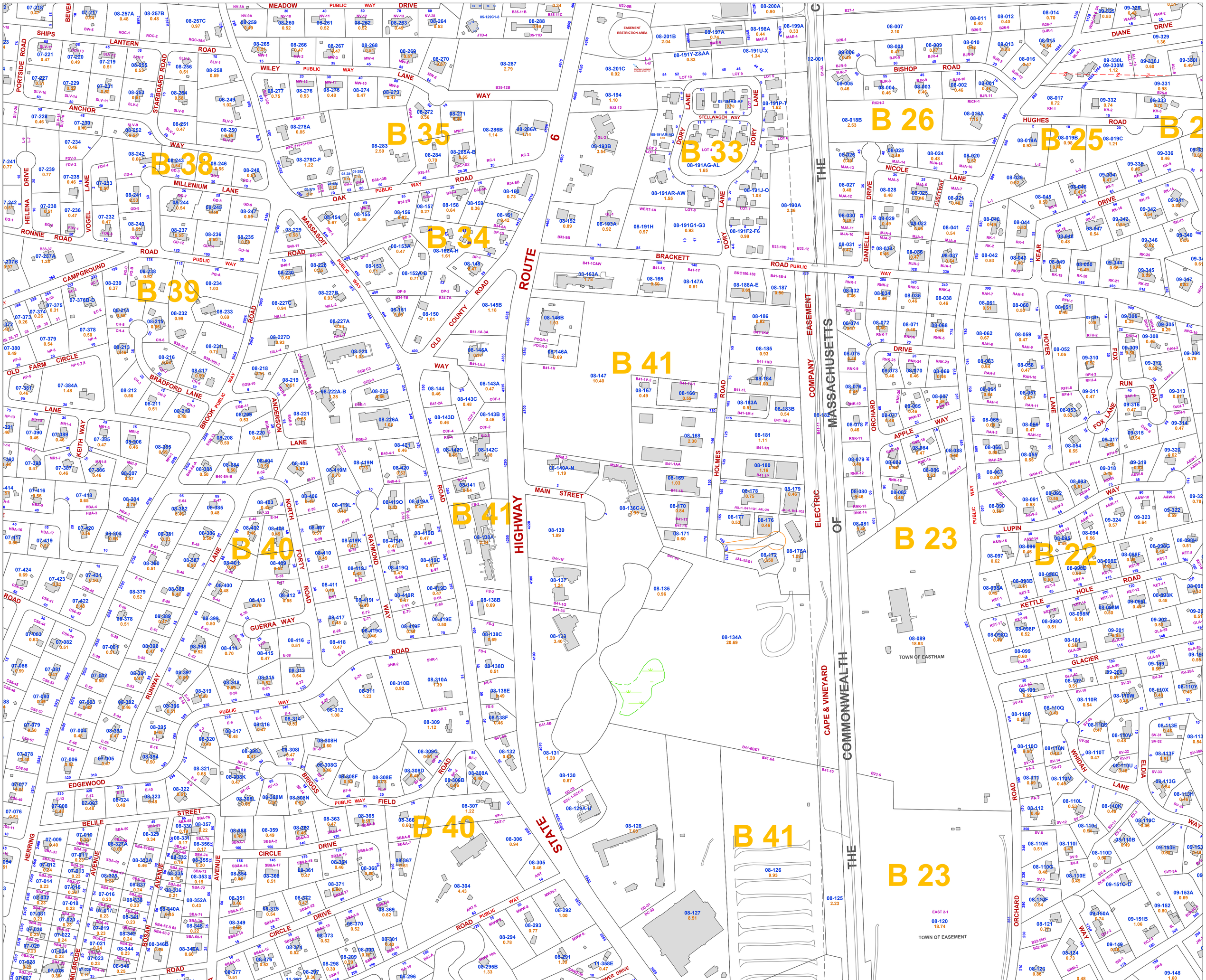

REVISED TO July 1, 2012
COMPU-LINKS, INC.
PLYMPTON, MA
www.RealtyInSite.com

TOWN OF EASTHAM - BOARD OF ASSESSORS

SCALE IN FEET
0 200 400

04 05 06
07 08 09
10 11 12

N

MAP-8

NOTE: This map, including property and street lines, as well as building locations, was not made from an instrument survey and is for Assessing purposes only. Locations and distances must not be used for the conveyance of property nor for determining street and property line setbacks.

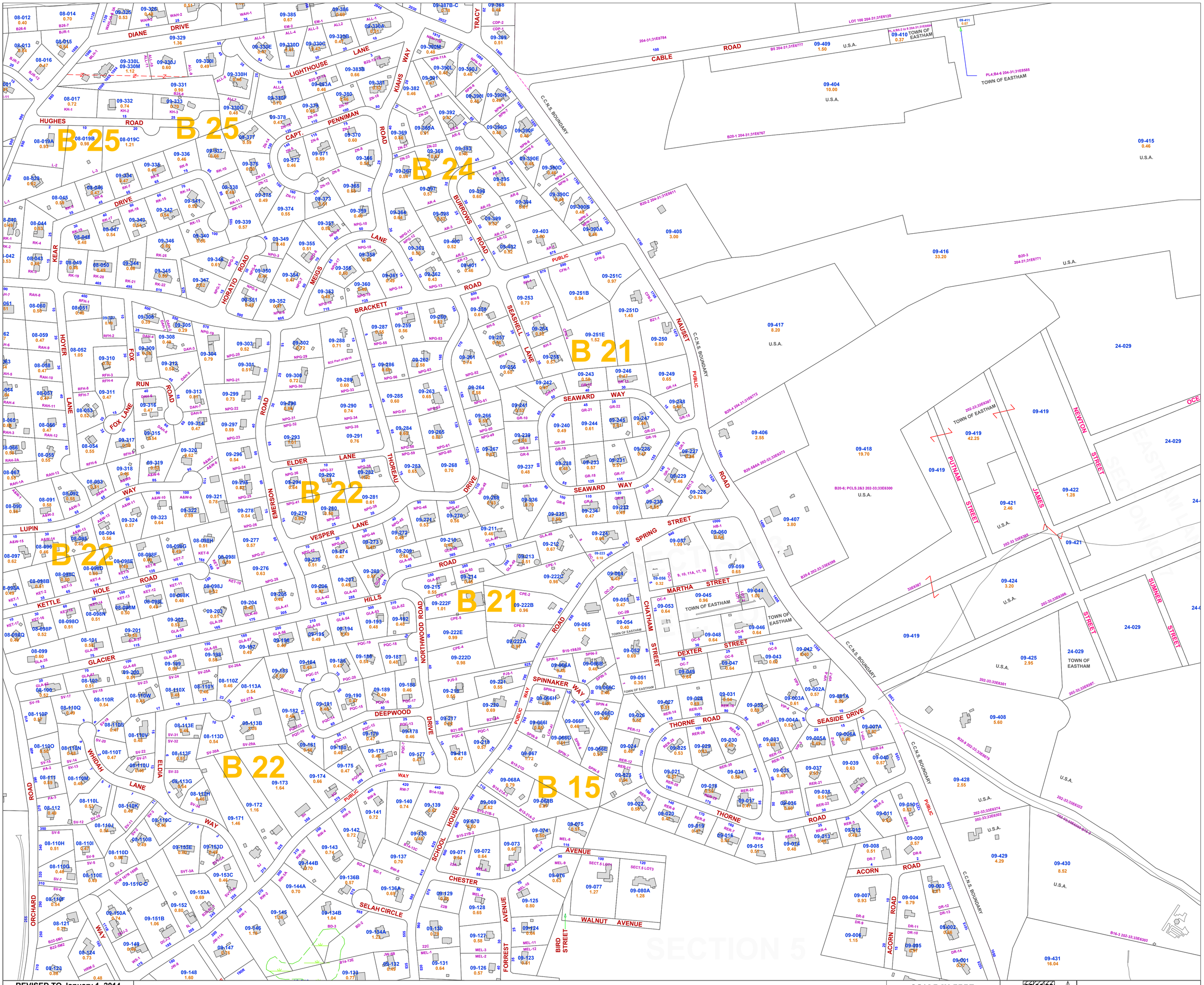

REVISED TO January 1, 2014
COMPU-LINKS, INC.
PLYMPTON, MA
www.RealtyInSite.com

TOWN OF EASTHAM - BOARD OF ASSESSORS

SCALE IN FEET
0 200 400

05 06 23
08 09 24
11 12 25

N

MAP-9

NOTE: This map, including property and street lines, as well as building locations, was not made from an instrument survey and is for Assessing purposes only. Locations and distances must not be used for the conveyance of property nor for determining street and property line setbacks.

REVISED TO January 1, 2014
COMPU-LINKS, INC.
PLYMPTON, MA
www.RealtyInSite.com

TOWN OF EASTHAM - BOARD OF ASSESSORS

SCALE IN FEET
0 200 400

07 08
10 11
13 14

N

MAP-10

NOTE: This map, including property and street lines, as well as building locations, was not made from an instrument survey and is for Assessing purposes only. Locations and distances must not be used for the conveyance of property nor for determining street and property line setbacks.

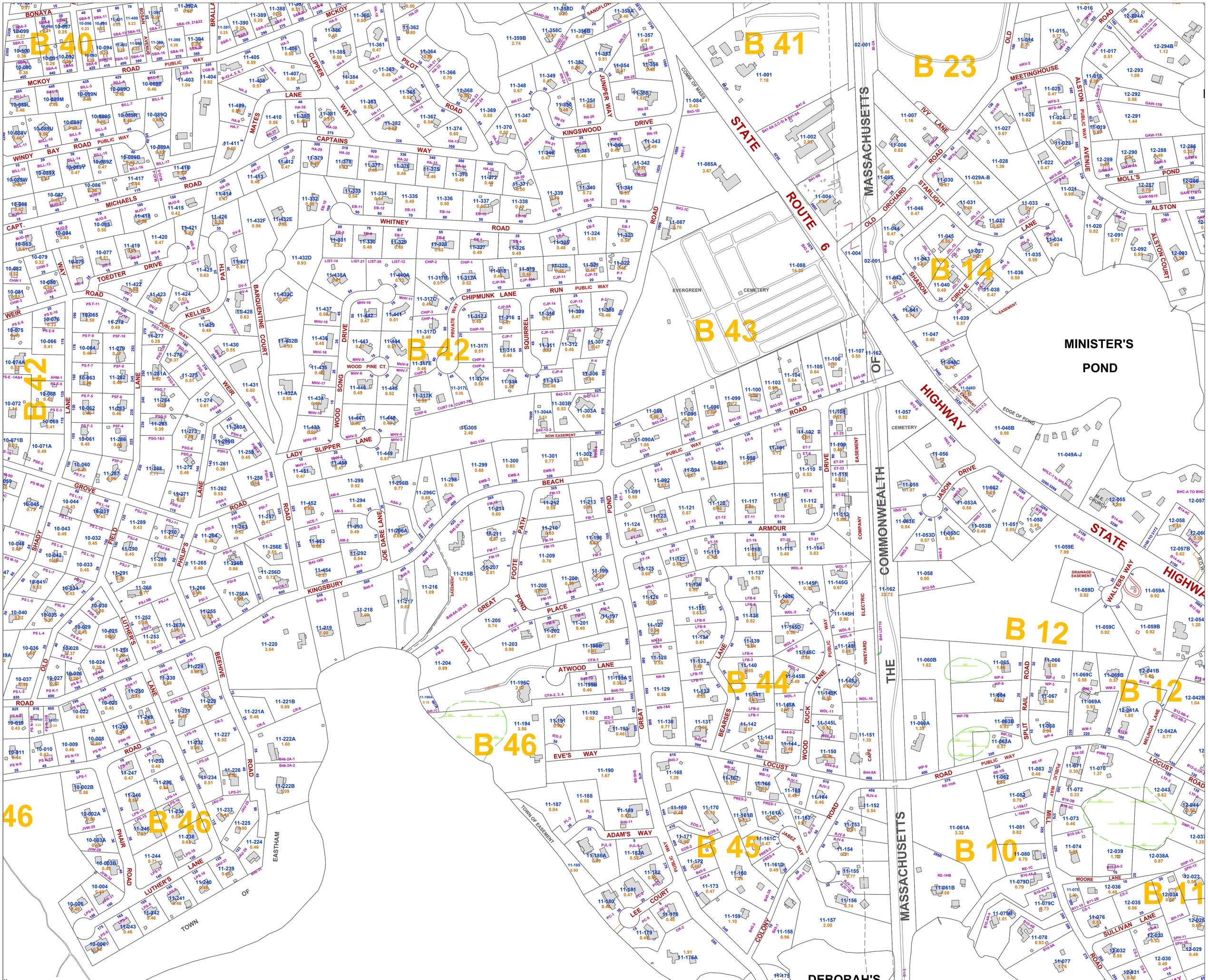

REVISED TO January 1, 2014
COMPU-LINKS, INC.
PLYMPTON, MA
www.RealtyInSite.com

TOWN OF EASTHAM - BOARD OF ASSESSORS

SCALE IN FEET
0 200 400

07	08	09
10	11	12
13	14	15

N

MAP-11

NOTE: This map, including property and street lines, as well as building locations, was not made from an instrument survey and is for Assessing purposes only. Locations and distances must not be used for the conveyance of property nor for determining street and property line setbacks.

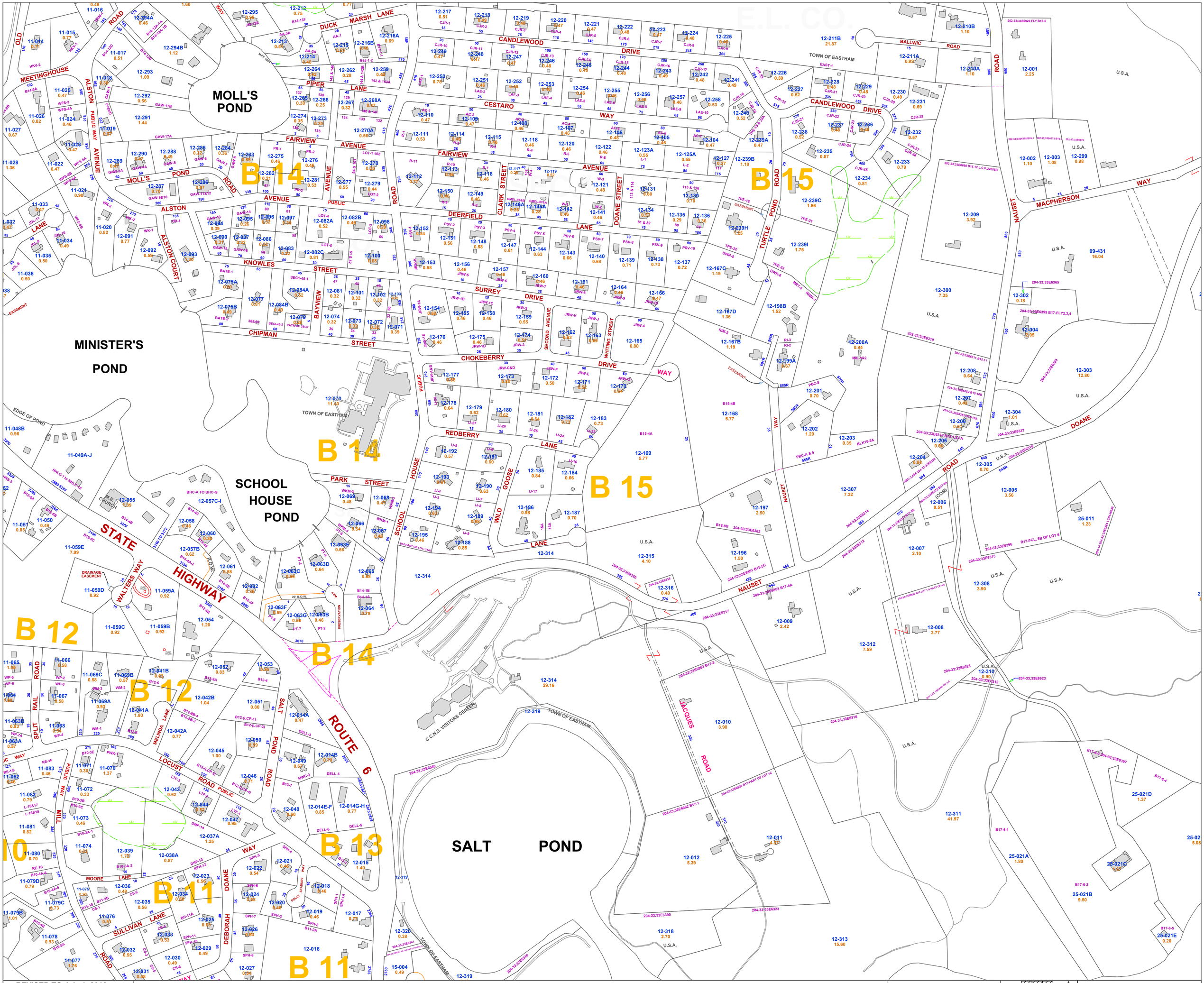

REVISED TO July 1, 2012
COMPU-LINKS, INC.
PLYMPTON, MA
www.RealtyInSite.com

TOWN OF EASTHAM - BOARD OF ASSESSORS

SCALE IN FEET
0 200 400

08	09	24
11	12	25
14	15	26

N

MAP-12

NOTE: This map, including property and street lines, as well as building locations, was not made from an instrument survey and is for Assessing purposes only. Locations and distances must not be used for the conveyance of property nor for determining street and property line setbacks.

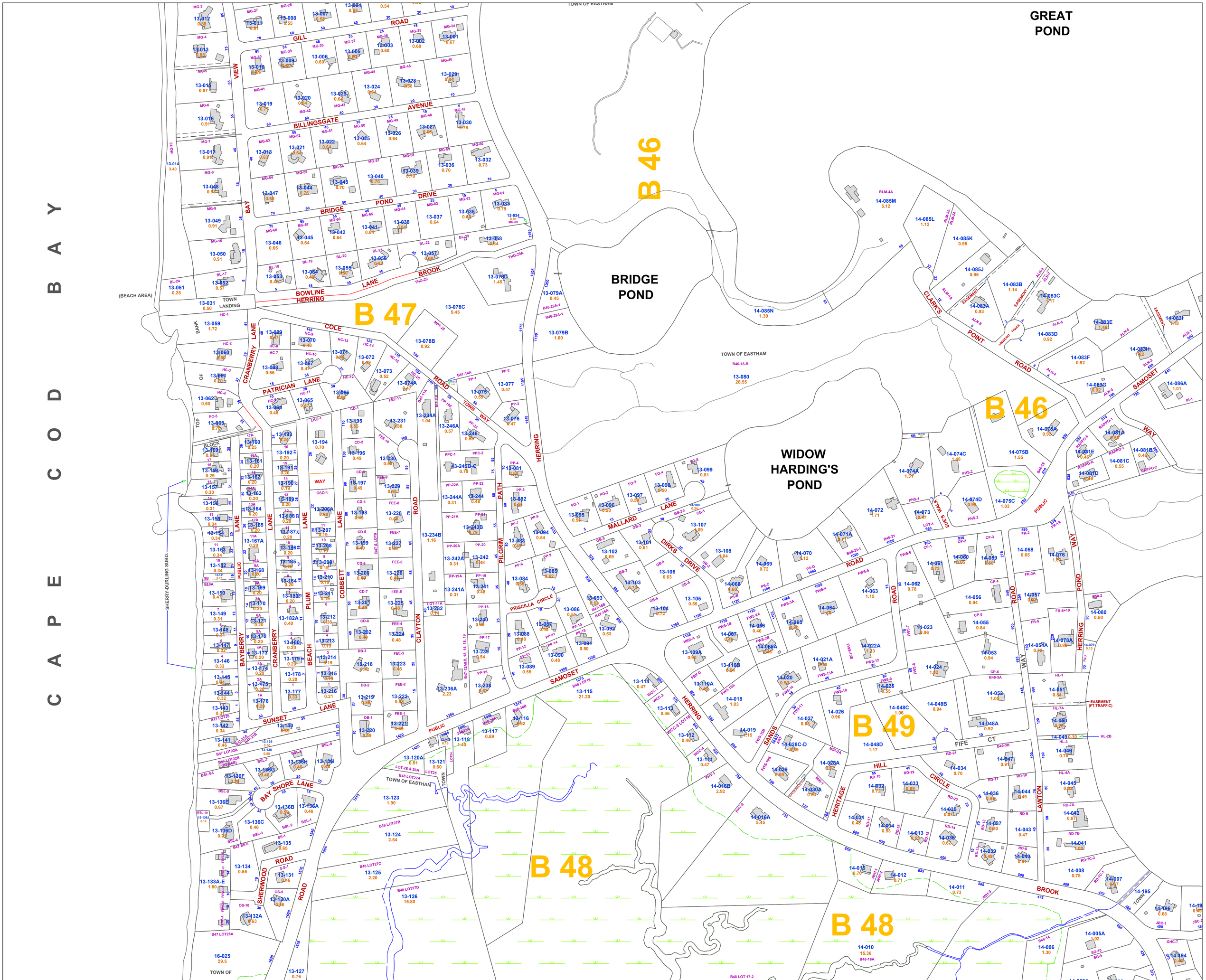

REVISED TO January 1, 2014
COMPU-LINKS, INC.
PLYMPTON, MA
www.RealtyInSite.com

TOWN OF EASTHAM - BOARD OF ASSESSORS

SCALE IN FEET
0 200 400

10 11
13 14
16 17

N

MAP-13

NOTE: This map, including property and street lines, as well as building locations, was not made from an instrument survey and is for Assessing purposes only. Locations and distances must not be used for the conveyance of property nor for determining street and property line setbacks.

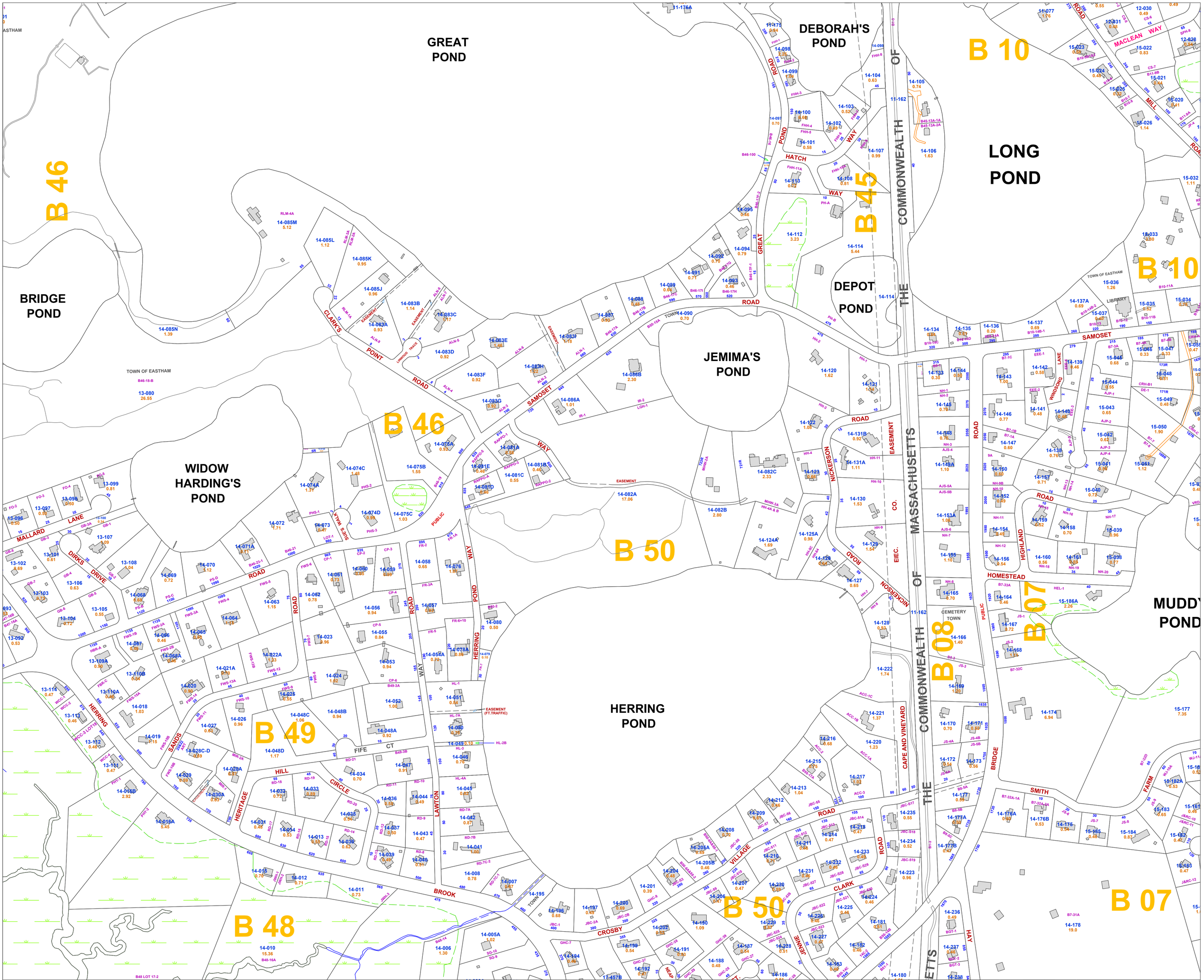

REVISED TO July 1, 2012
COMPU-LINKS, INC.
PLYMPTON, MA
www.RealtyInSite.com

TOWN OF EASTHAM - BOARD OF ASSESSORS

SCALE IN FEET
0 200 400

10	11	12
13	14	15
16	17	18

N

MAP-14

NOTE: This map, including property and street lines, as well as building locations, was not made from an instrument survey and is for Assessing purposes only. Locations and distances must not be used for the conveyance of property nor for determining street and property line setbacks.

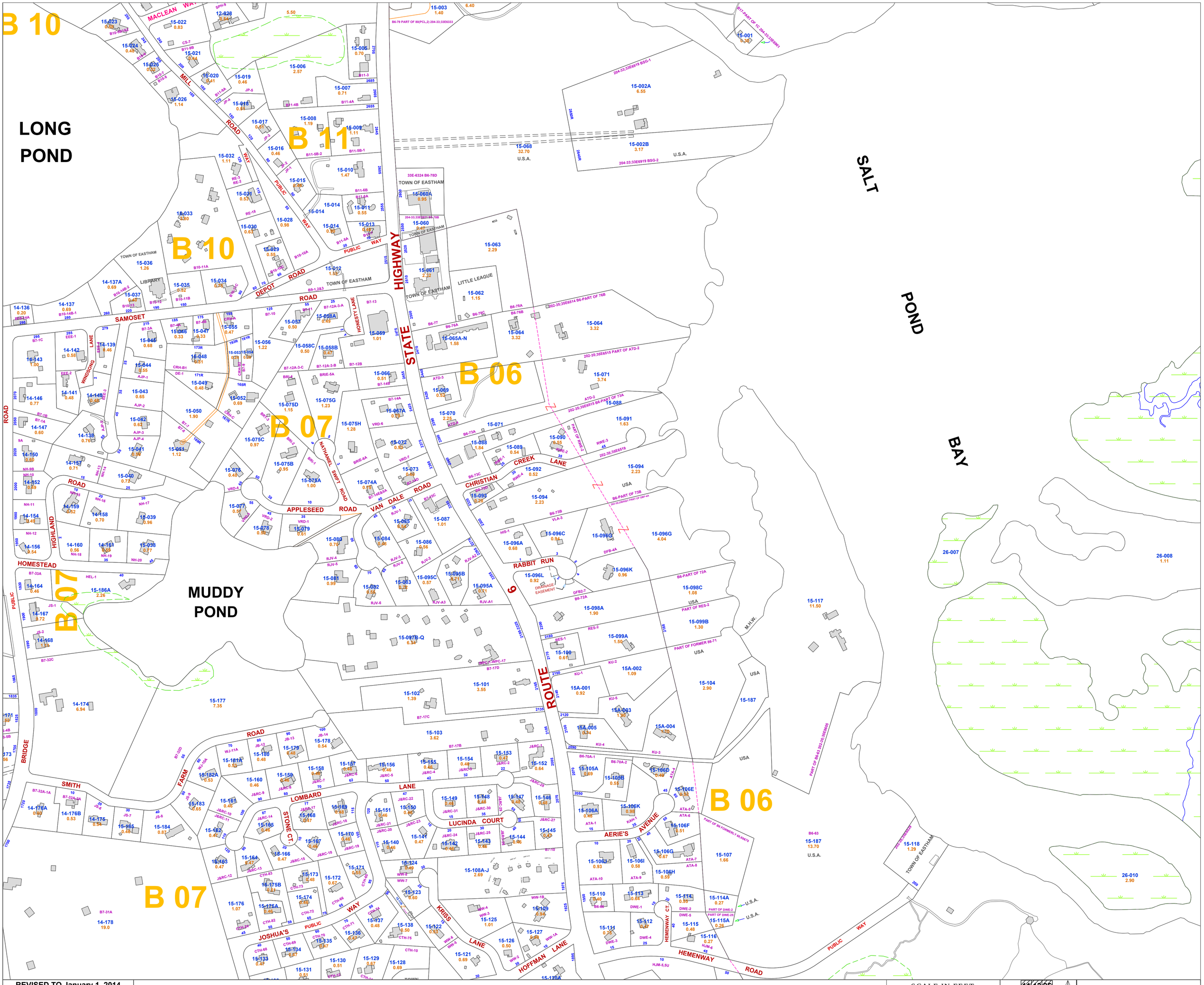

REVISED TO January 1, 2014
COMPU-LINKS, INC.
PLYMPTON, MA
www.RealtyInSite.com

TOWN OF EASTHAM - BOARD OF ASSESSORS

SCALE IN FEET
0 200 400

11	12	25
14	15	26
17	18	27

N

MAP-15

NOTE: This map, including property and street lines, as well as building locations, was not made from an instrument survey and is for Assessing purposes only. Locations and distances must not be used for the conveyance of property nor for determining street and property line setbacks.

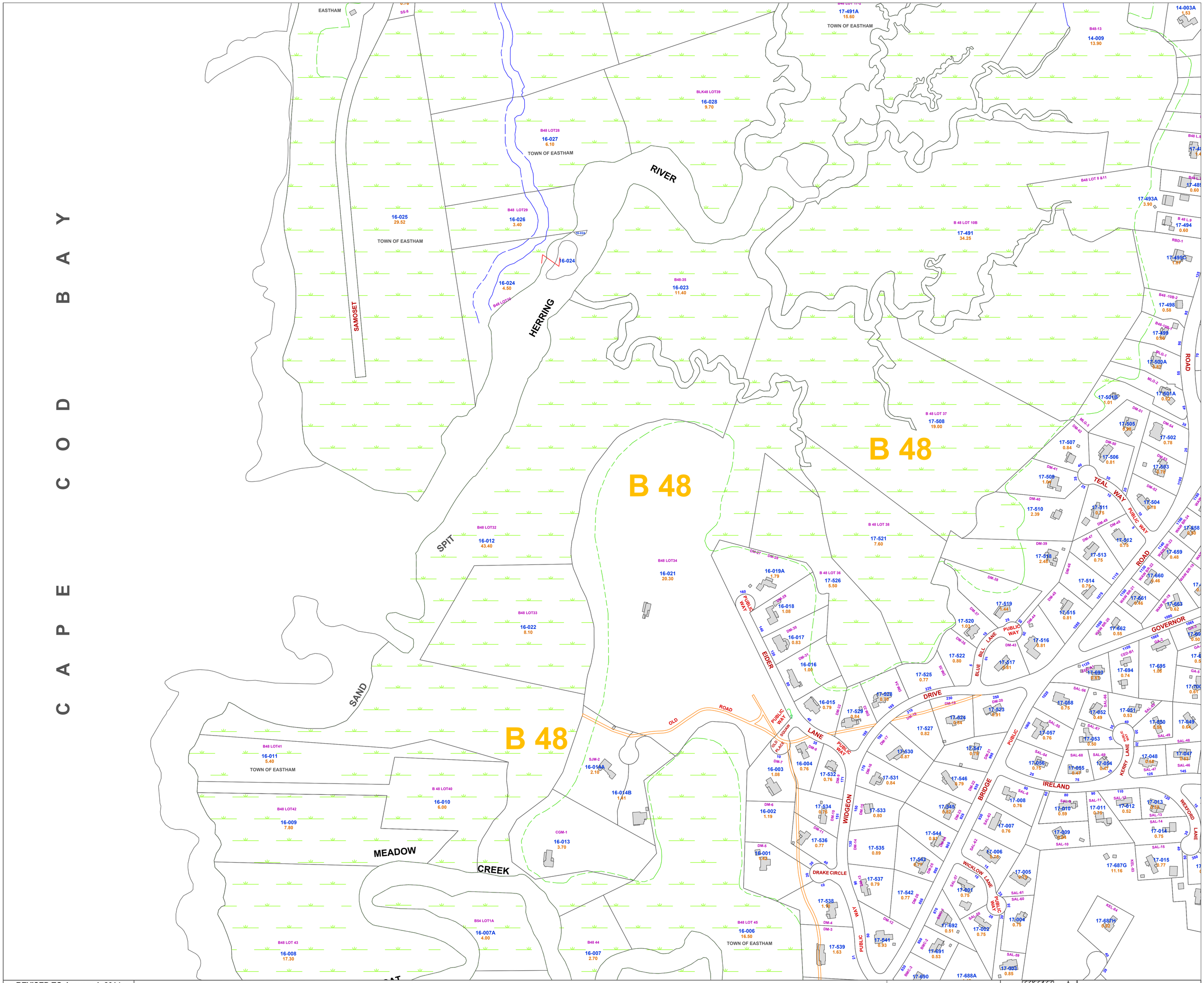

REVISED TO January 1, 2014
COMPU-LINKS, INC.
PLYMPTON, MA
www.RealtyInSite.com

TOWN OF EASTHAM - BOARD OF ASSESSORS

SCALE IN FEET
0 200 400

13	14	
16	17	
19	20	

N

MAP-16

NOTE: This map, including property and street lines, as well as building locations, was not made from an instrument survey and is for Assessing purposes only. Locations and distances must not be used for the conveyance of property nor for determining street and property line setbacks.

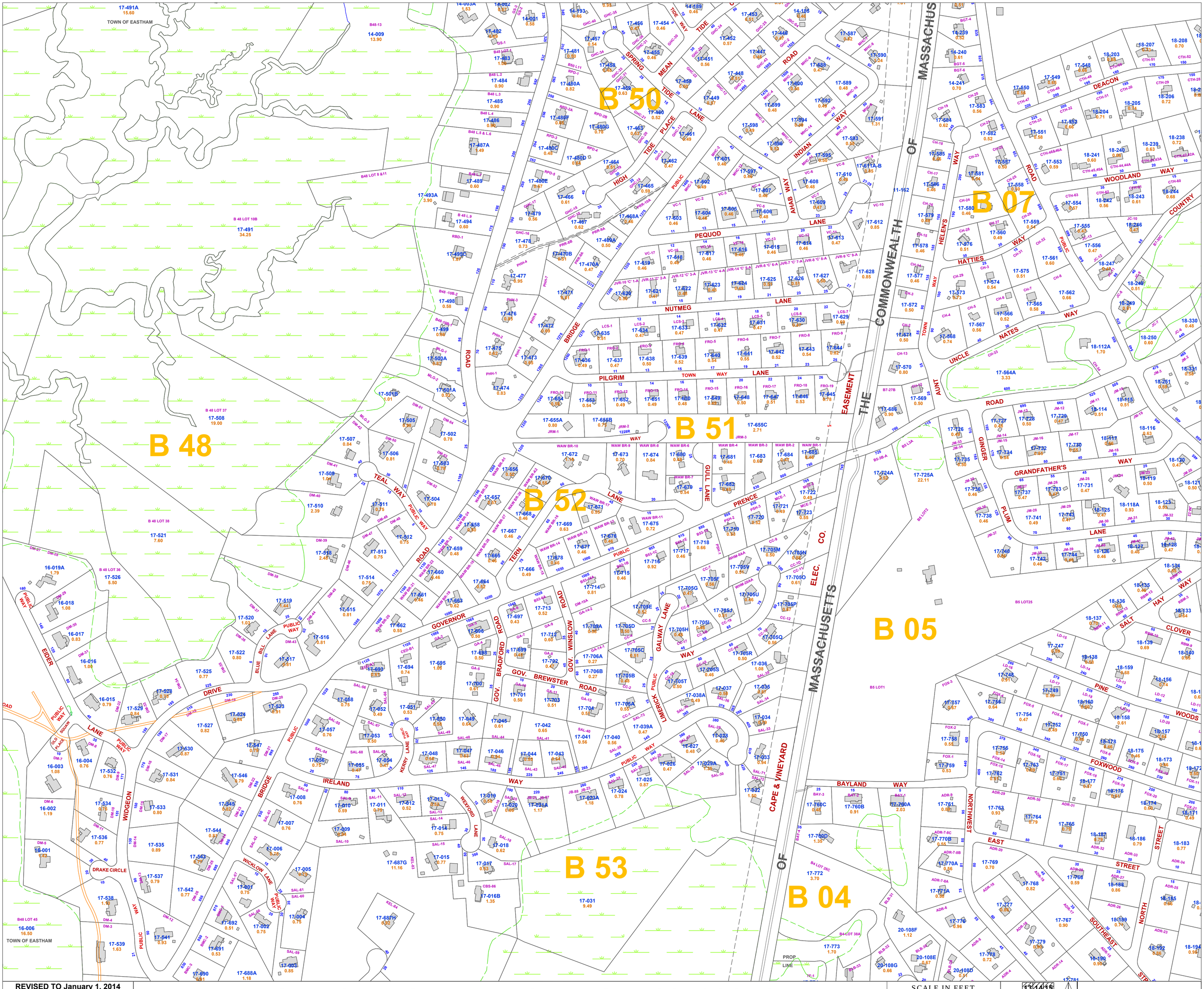

REVISED TO January 1, 2014
COMPU-LINKS, INC.
PLYMPTON, MA
www.RealtyInSite.com

TOWN OF EASTHAM - BOARD OF ASSESSORS

SCALE IN FEET
0 200 400

13	14	15
16	17	18
19	20	21

N

MAP-17

NOTE: This map, including property and street lines, as well as building locations, was not made from an instrument survey and is for Assessing purposes only. Locations and distances must not be used for the conveyance of property nor for determining street and property line setbacks.

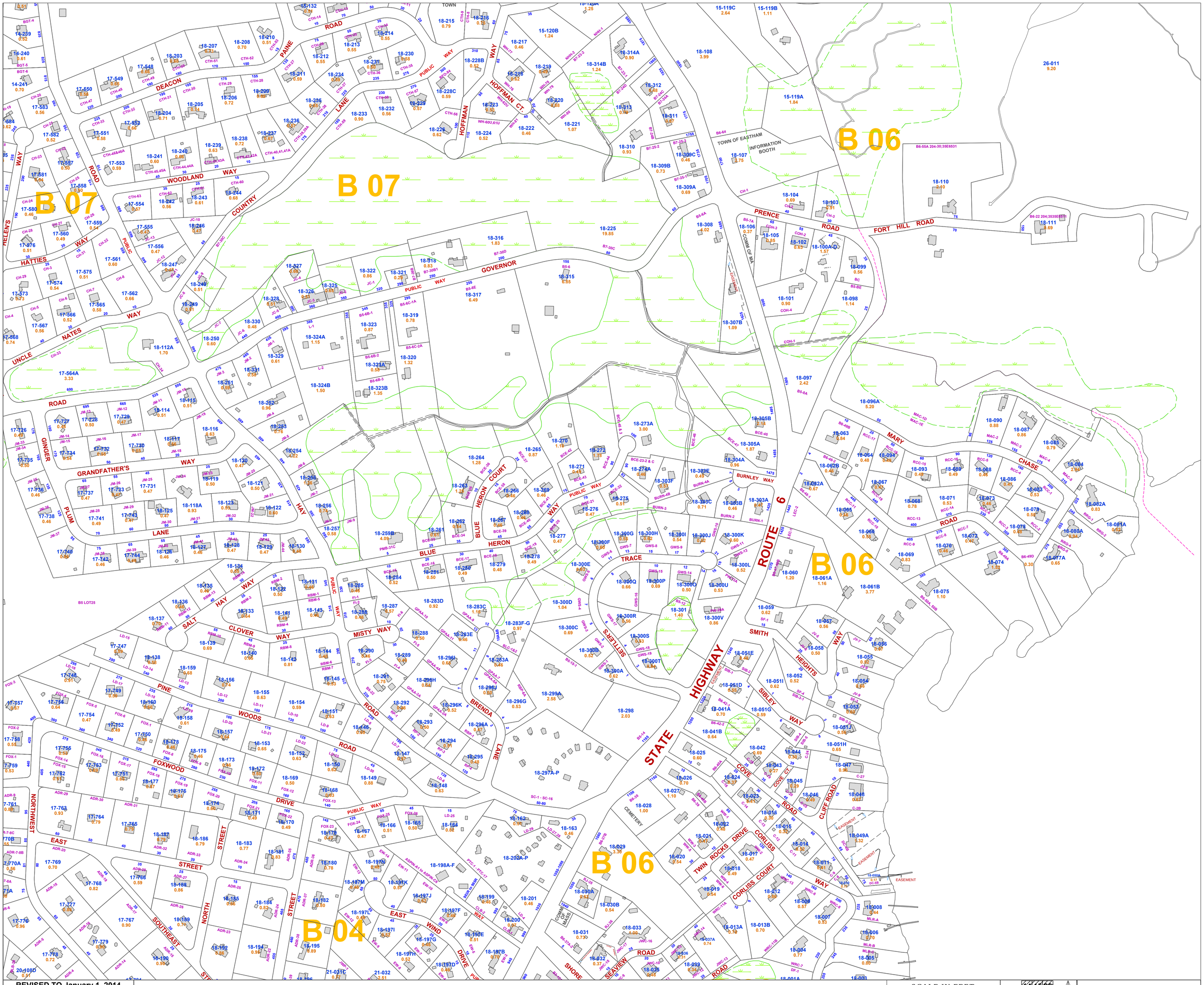

REVISED TO January 1, 2014
COMPU-LINKS, INC.
PLYMPTON, MA
www.RealtyInSite.com

TOWN OF EASTHAM - BOARD OF ASSESSORS

SCALE IN FEET
0 200 400

14	15	26
17	18	27
20	21	

N

MAP-18

NOTE: This map, including property and street lines, as well as building locations, was not made from an instrument survey and is for Assessing purposes only. Locations and distances must not be used for the conveyance of property nor for determining street and property line setbacks.

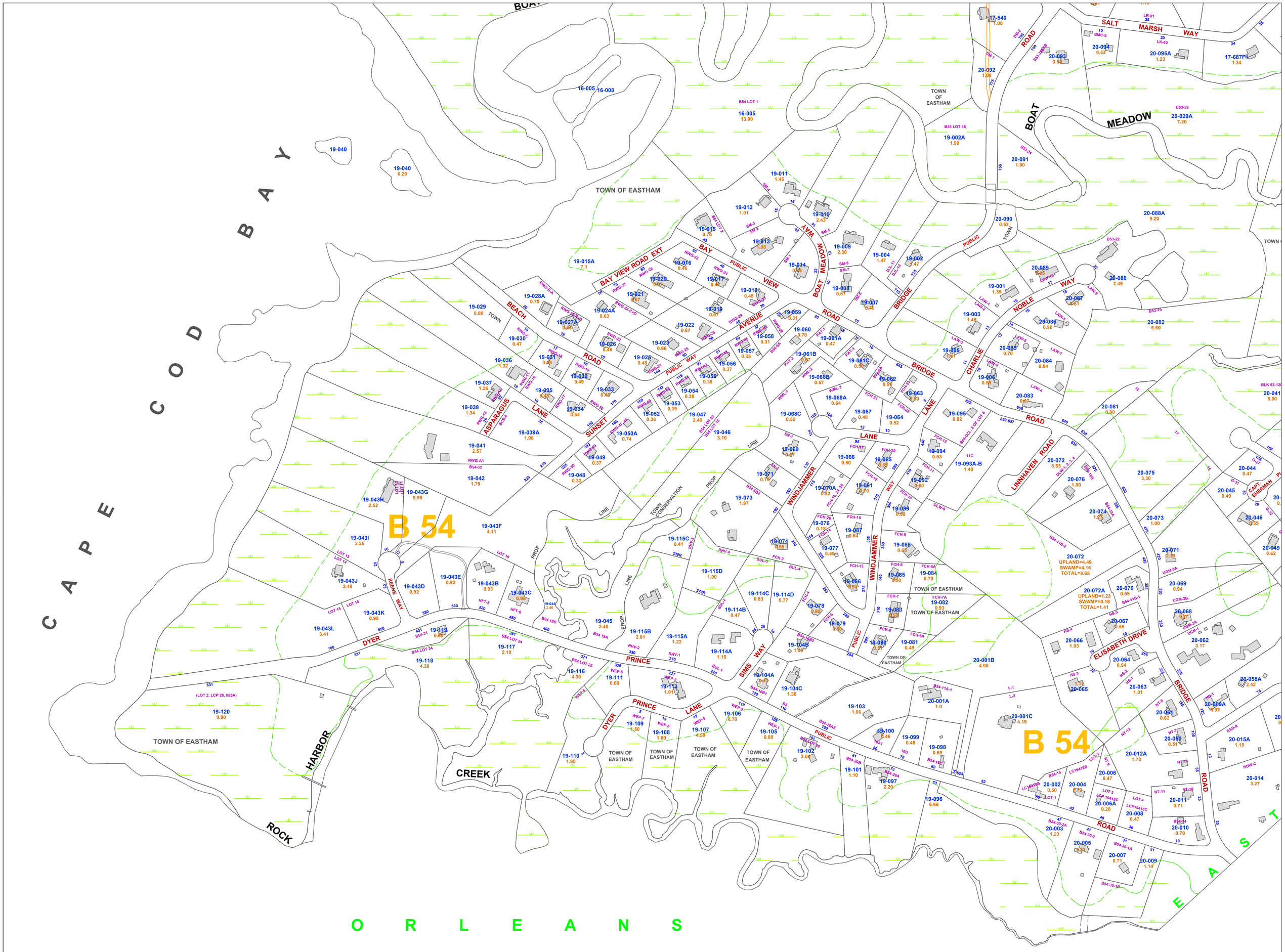

REVISED TO January 1, 2014
COMPU-LINKS, INC.
PLYMPTON, MA
www.RealtyInSite.com

TOWN OF EASTHAM - BOARD OF ASSESSORS

SCALE IN FEET
0 200 400

16 17
19 20

N

MAP-19

NOTE: This map, including property and street lines, as well as building locations, was not made from an instrument survey and is for Assessing purposes only. Locations and distances must not be used for the conveyance of property nor for determining street and property line setbacks.

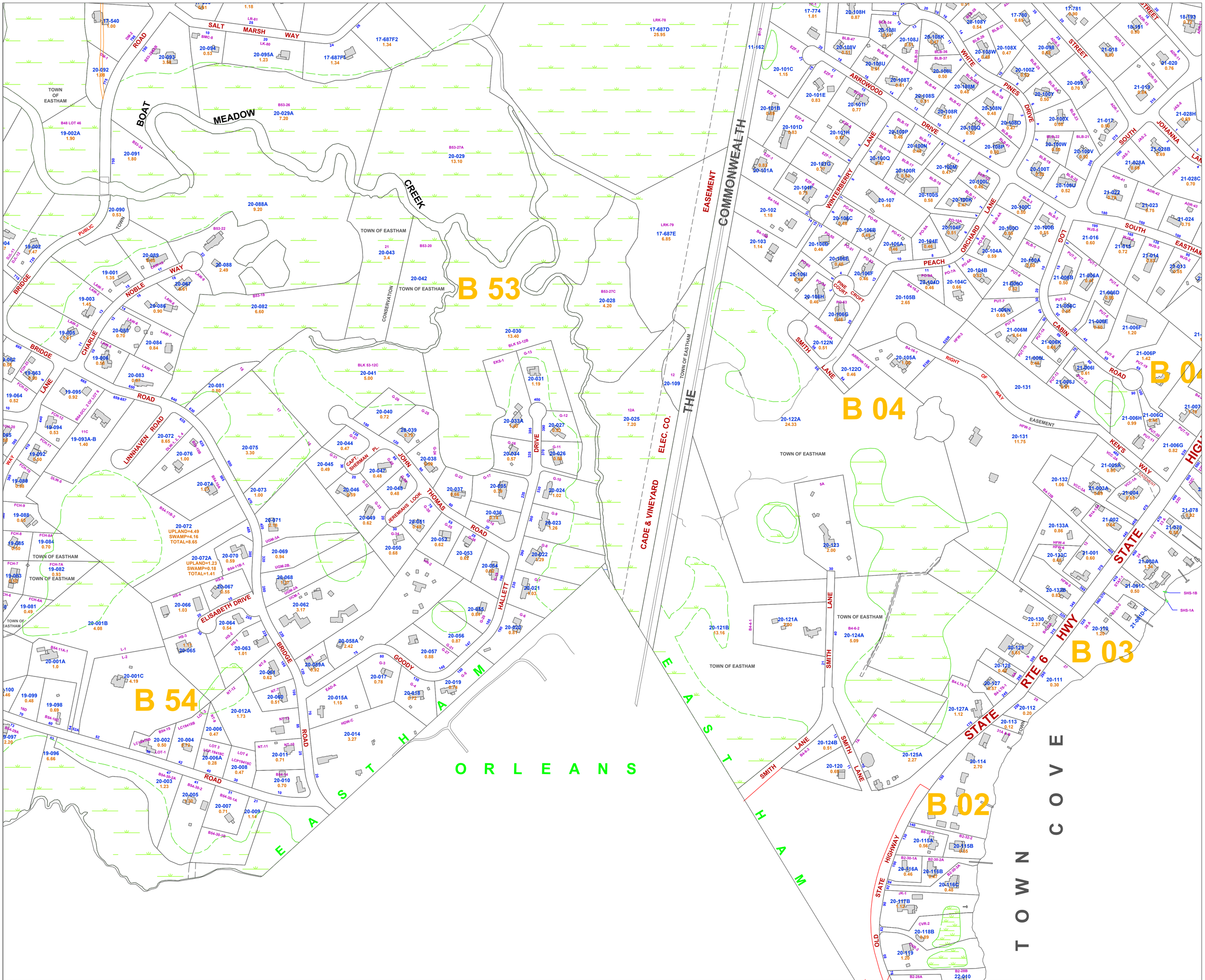

REVISED TO January 1, 2014
COMPU-LINKS, INC.
PLYMPTON, MA
www.RealtyInSite.com

TOWN OF EASTHAM - BOARD OF ASSESSORS

SCALE IN FEET
0 200 400

16 17 18
19 20 21
22

N

MAP-20

NOTE: This map, including property and street lines, as well as building locations, was not made from an instrument survey and is for Assessing purposes only. Locations and distances must not be used for the conveyance of property nor for determining street and property line setbacks.

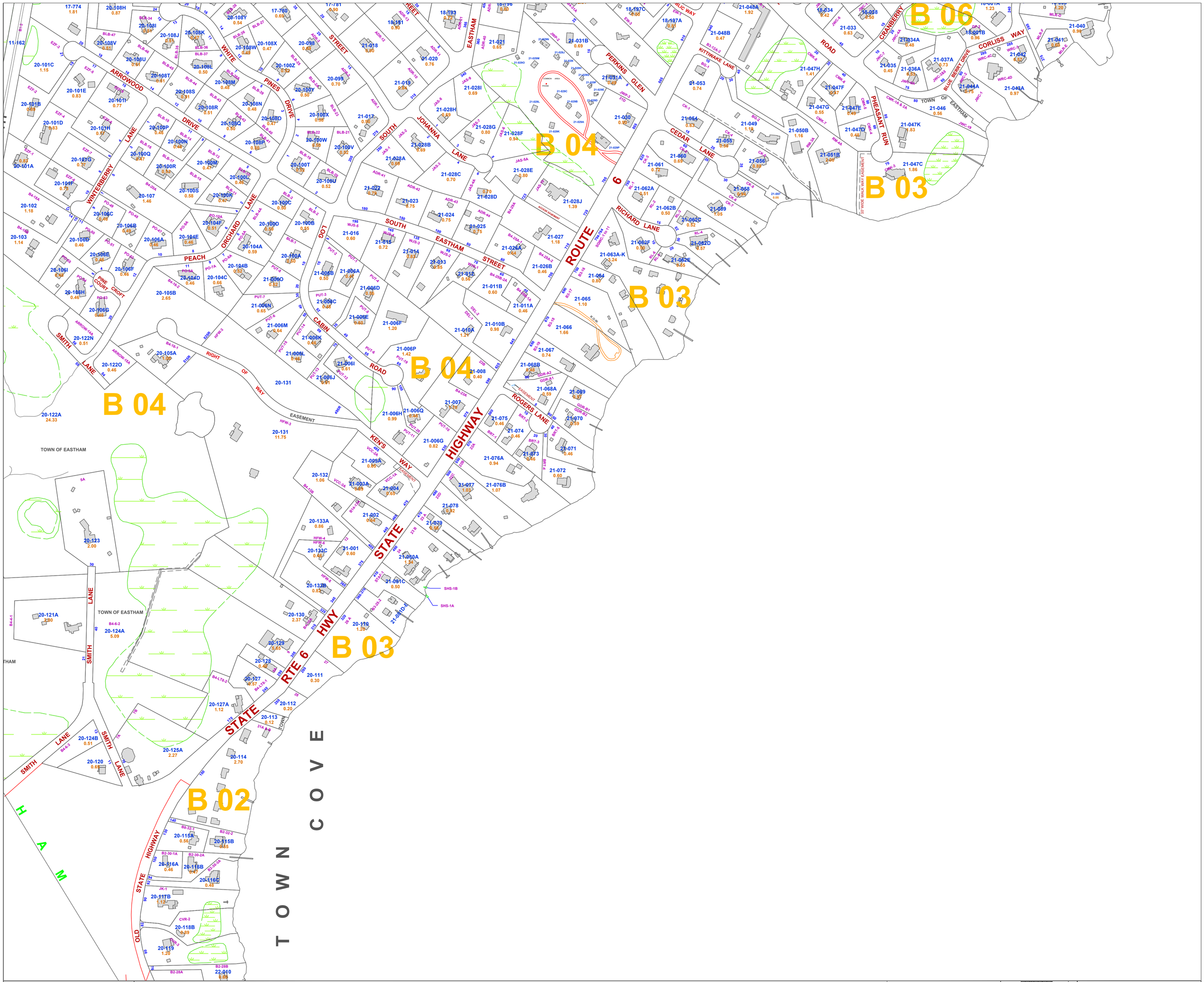

REVISED TO January 1, 2014
COMPU-LINKS, INC.
PLYMPTON, MA
www.RealtyInSite.com

TOWN OF EASTHAM - BOARD OF ASSESSORS

SCALE IN FEET
0 200 400

17 18 27
20 21

N

MAP-21

NOTE: This map, including property and street lines, as well as building locations, was not made from an instrument survey and is for Assessing purposes only. Locations and distances must not be used for the conveyance of property nor for determining street and property line setbacks.

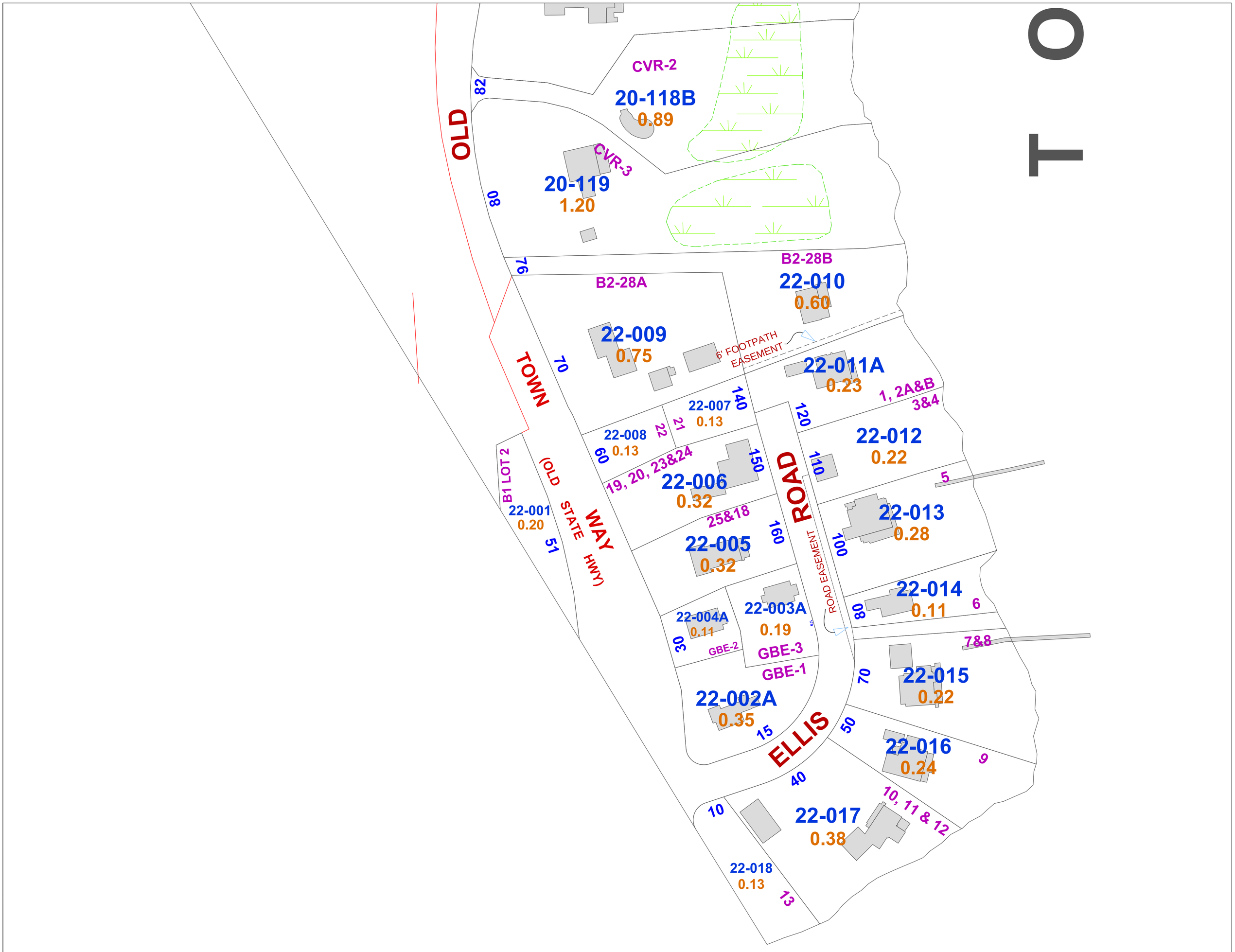

REVISED TO January 1, 2014
COMPU-LINKS, INC.
PLYMPTON, MA
www.RealtyInSite.com

TOWN OF EASTHAM - BOARD OF ASSESSORS

SCALE IN FEET
0 200 400

20 22

N

MAP-22

NOTE: This map, including property and street lines, as well as building locations, was not made from an instrument survey and is for Assessing purposes only. Locations and distances must not be used for the conveyance of property nor for determining street and property line setbacks.

REVISED TO January 1, 2014
COMPU-LINKS, INC.
PLYMPTON, MA
www.RealtyInSite.com

TOWN OF EASTHAM - BOARD OF ASSESSORS

SCALE IN FEET
0 200 400

06 23 20 24

N

MAP-23

NOTE: This map, including property and street lines, as well as building locations, was not made from an instrument survey and is for Assessing purposes only. Locations and distances must not be used for the conveyance of property nor for determining street and property line setbacks.

REVISED TO January 1, 2014
COMPU-LINKS, INC.
PLYMPTON, MA
www.RealtyInSite.com

TOWN OF EASTHAM - BOARD OF ASSESSORS

SCALE IN FEET
0 200 400

06 23
09 24
12 25

N

MAP-24

NOTE: This map, including property and street lines, as well as building locations, was not made from an instrument survey and is for Assessing purposes only. Locations and distances must not be used for the conveyance of property nor for determining street and property line setbacks.

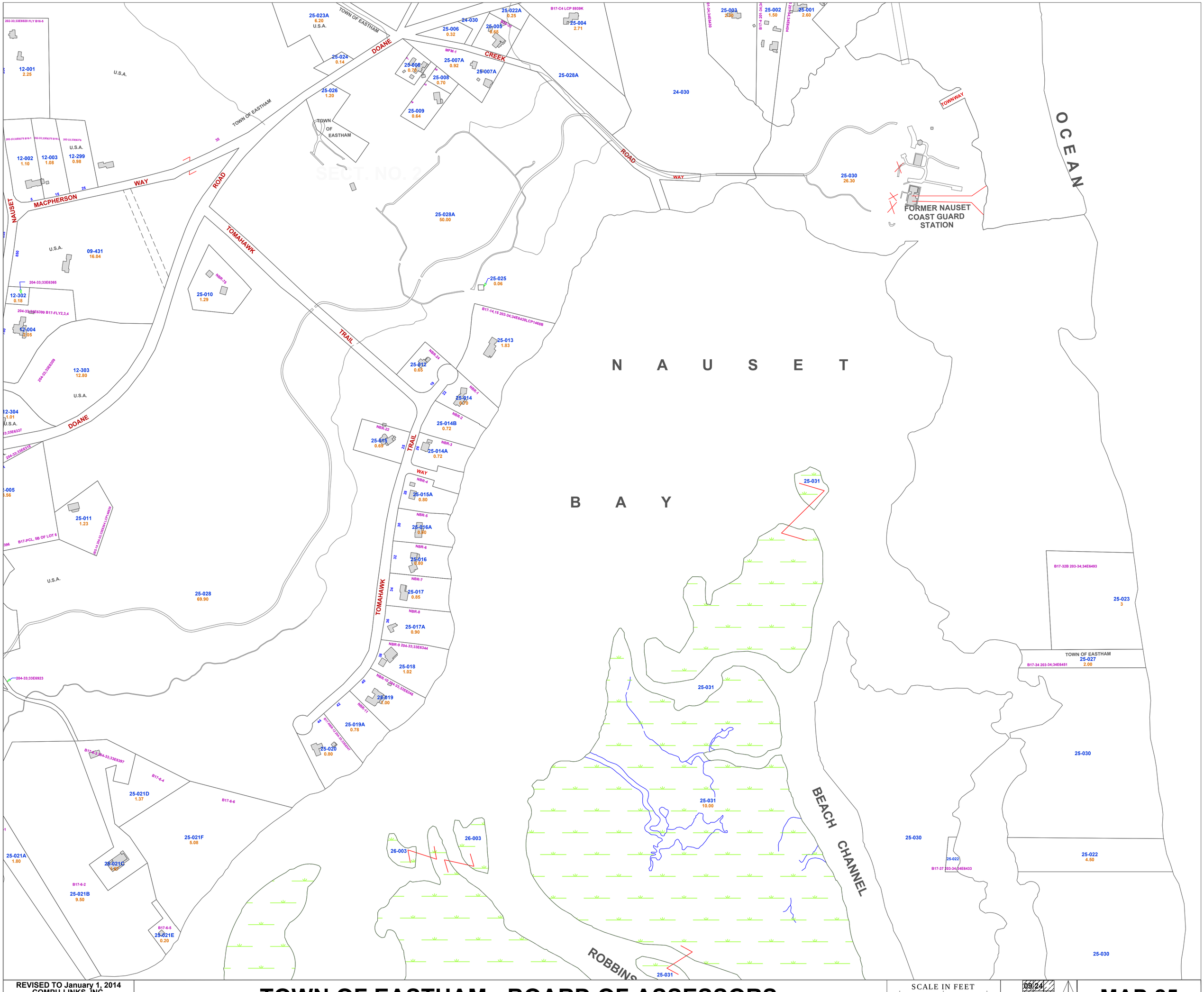

REVISED TO January 1, 2014
COMPU-LINKS, INC.
PLYMPTON, MA
www.RealtyInSite.com

TOWN OF EASTHAM - BOARD OF ASSESSORS

SCALE IN FEET
0 200 400

09 24
12 25
15 26 26A

N

MAP-25

NOTE: This map, including property and street lines, as well as building locations, was not made from an instrument survey and is for Assessing purposes only. Locations and distances must not be used for the conveyance of property nor for determining street and property line setbacks.

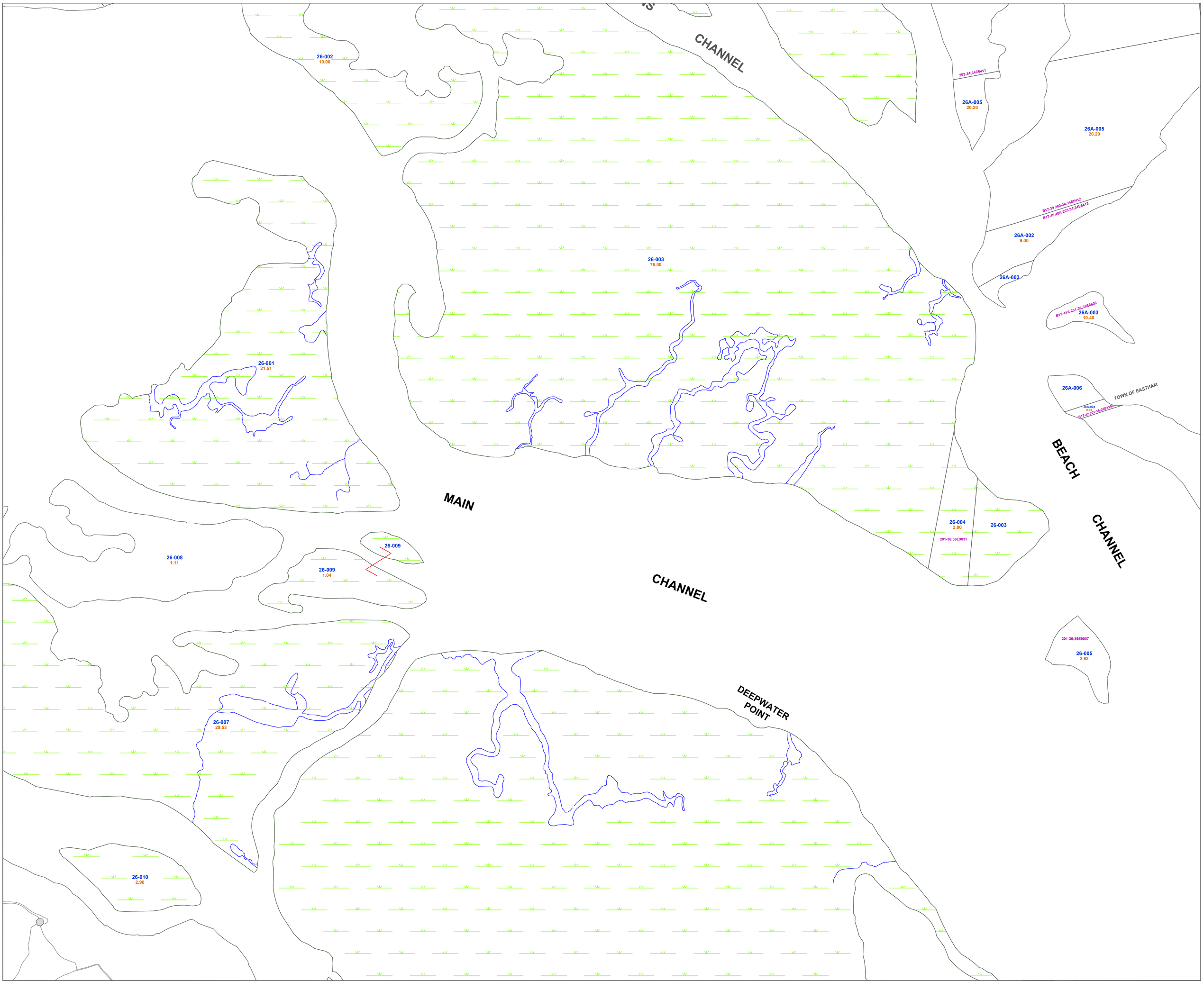

REVISED TO January 1, 2014
COMPU-LINKS, INC.
PLYMPTON, MA
www.RealtyInSite.com

TOWN OF EASTHAM - BOARD OF ASSESSORS

SCALE IN FEET
0 200 400

12	25	
15	26	26A
18	27	27A

N

MAP-26

NOTE: This map, including property and street lines, as well as building locations, was not made from an instrument survey and is for Assessing purposes only. Locations and distances must not be used for the conveyance of property nor for determining street and property line setbacks.

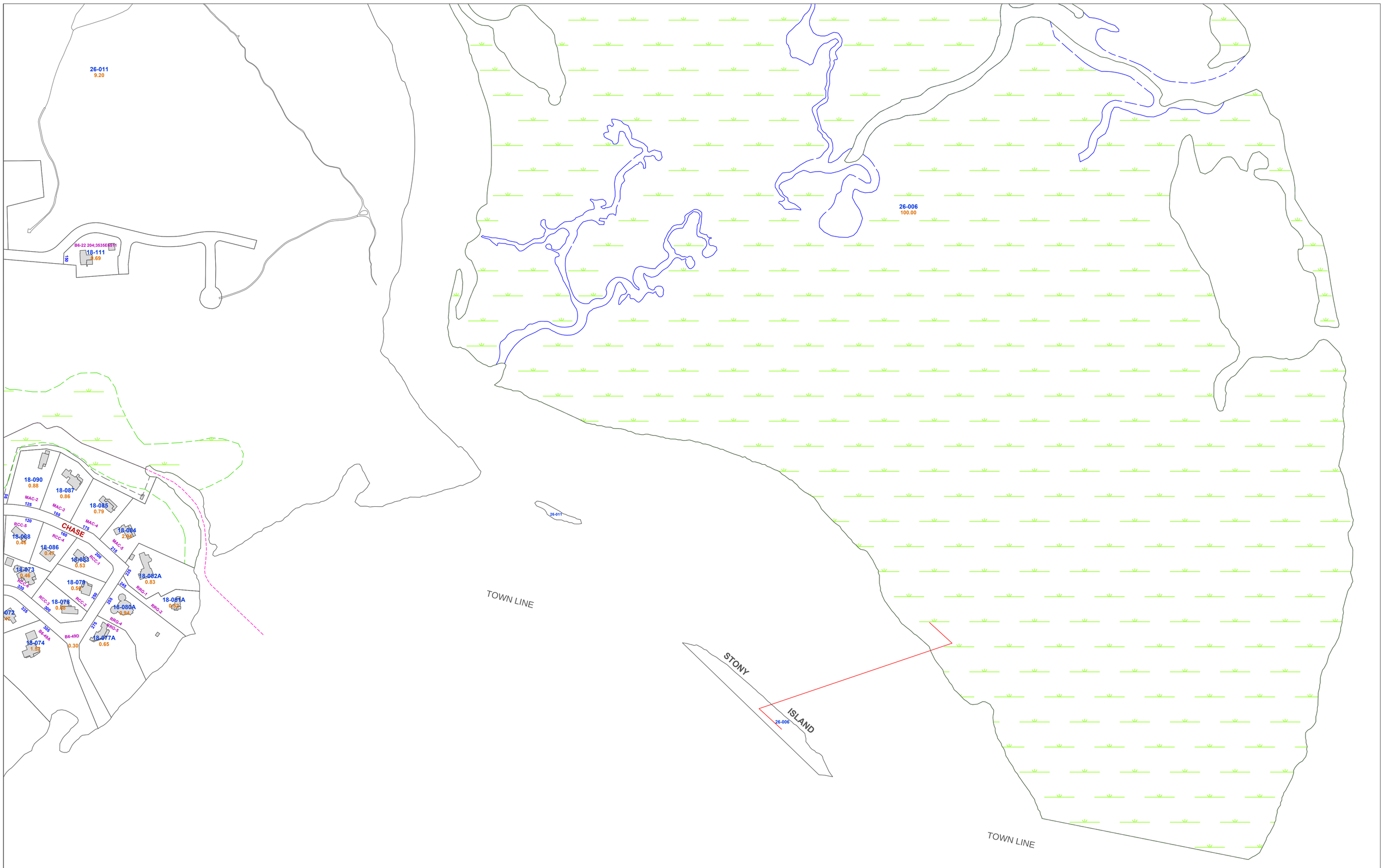

REVISED TO January 1, 2014
COMPU-LINKS, INC.
PLYMPTON, MA
www.RealtyInSite.com

TOWN OF EASTHAM - BOARD OF ASSESSORS

SCALE IN FEET
0 200 400

15 26 26A
18 27 27A
21

N

MAP-27

NOTE: This map, including property and street lines, as well as building locations, was not made from an instrument survey and is for Assessing purposes only. Locations and distances must not be used for the conveyance of property nor for determining street and property line setbacks.

REVISED TO January 1, 2014
COMPU-LINKS, INC.
PLYMPTON, MA
www.RealtyInSite.com

TOWN OF EASTHAM - BOARD OF ASSESSORS

SCALE IN FEET
0 100 200

N

MAP-7A

NOTE: This map, including property and street lines, as well as building locations, was not made from an instrument survey and is for Assessing purposes only. Locations and distances must not be used for the conveyance of property nor for determining street and property line setbacks.

REVISED TO January 1, 2014
COMPU-LINKS, INC.
PLYMPTON, MA
www.RealtyInSite.com

TOWN OF EASTHAM - BOARD OF ASSESSORS

SCALE IN FEET
0 200 400

03 22A
06 23 23

N

MAP-22A

NOTE: This map, including property and street lines, as well as building locations, was not made from an instrument survey and is for Assessing purposes only. Locations and distances must not be used for the conveyance of property nor for determining street and property line setbacks.

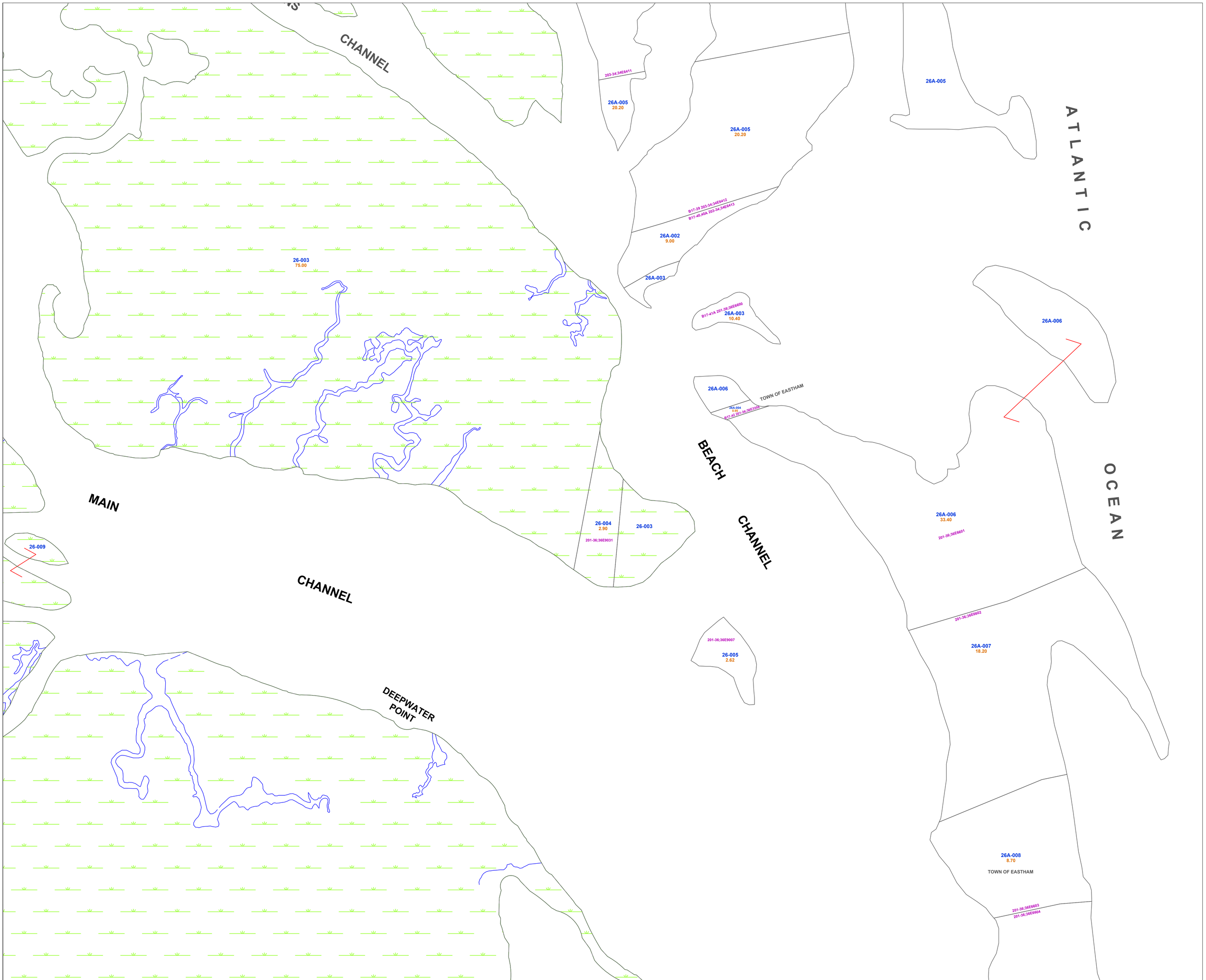

REVISED TO January 1, 2014
COMPU-LINKS, INC.
PLYMPTON, MA
www.RealtyInSite.com

TOWN OF EASTHAM - BOARD OF ASSESSORS

SCALE IN FEET
0 200 400

25 26 26A 27 27A

N

MAP-26A

NOTE: This map, including property and street lines, as well as building locations, was not made from an instrument survey and is for Assessing purposes only. Locations and distances must not be used for the conveyance of property nor for determining street and property line setbacks.

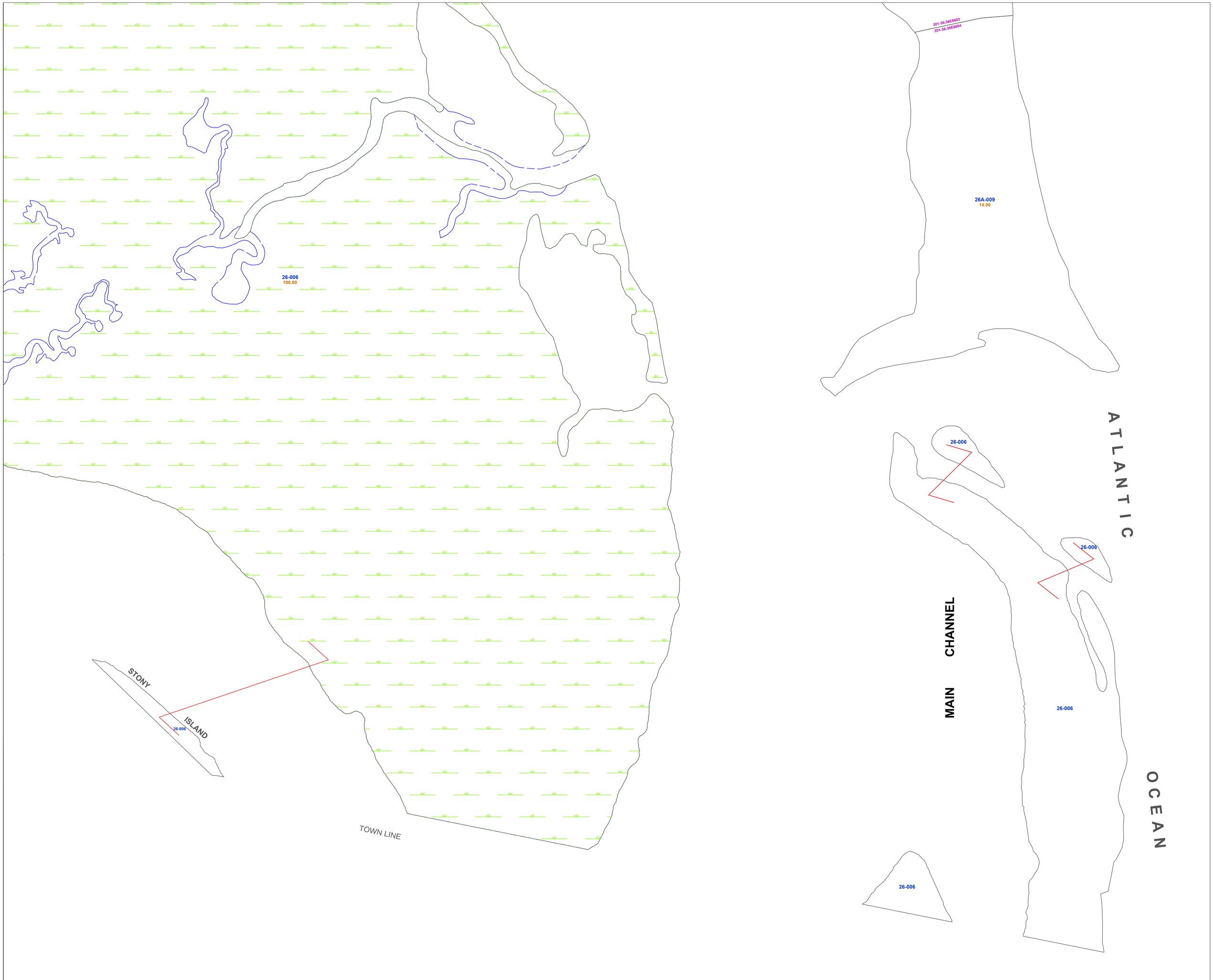

REVISED TO January 1, 2014
COMPU-LINKS, INC.
PLYMPTON, MA
www.RealtyInSite.com

TOWN OF EASTHAM - BOARD OF ASSESSORS

SCALE IN FEET
0 200 400

26 26A
27 27A
N

MAP-27A

NOTE: This map, including property and street lines, as well as building locations, was not made from an instrument survey and is for Assessing purposes only. Locations and distances must not be used for the conveyance of property nor for determining street and property line setbacks.