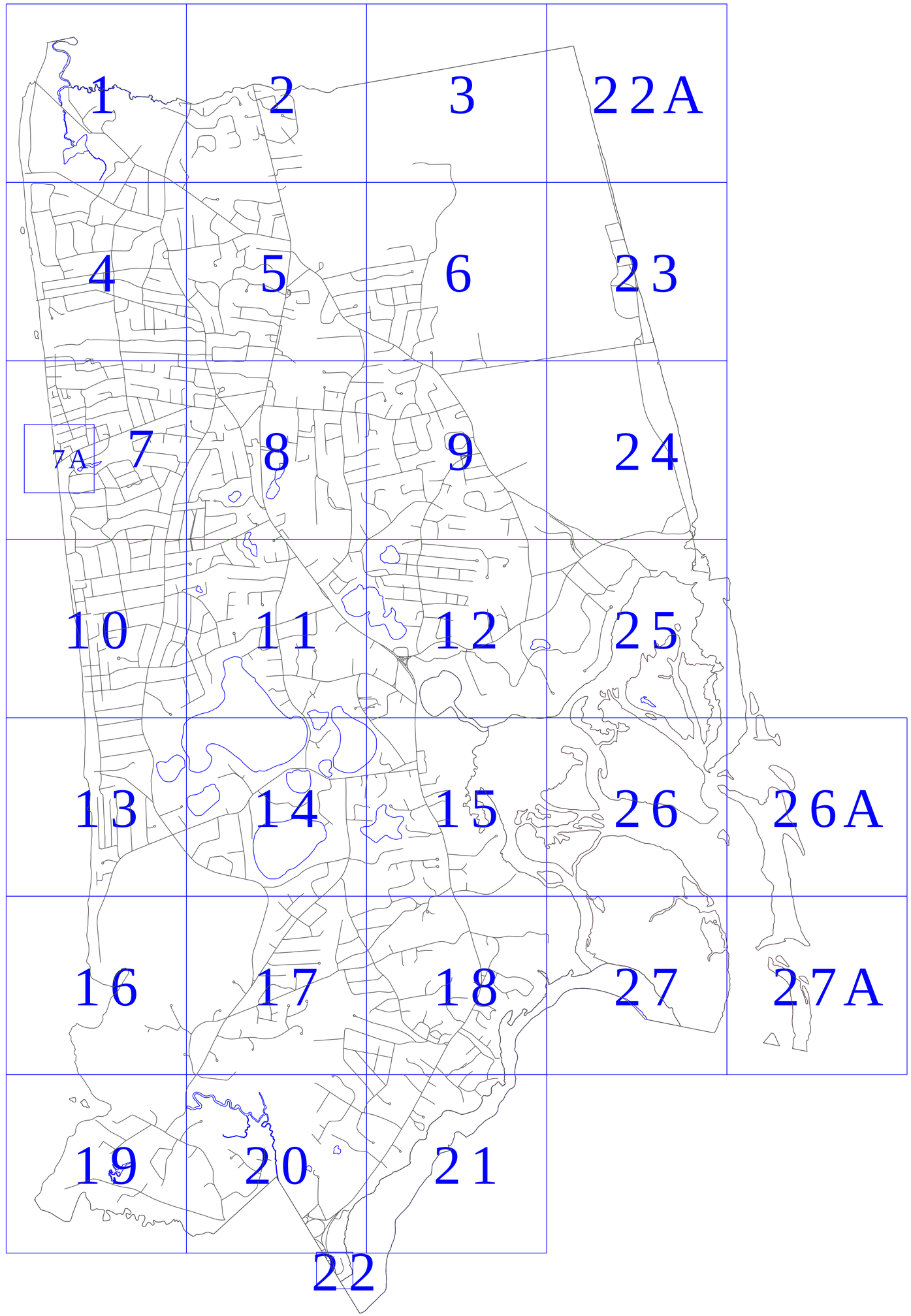

REVISED TO January 1, 2010
COMPU-LINKS, INC.
PLYMPTON, MA
www.RealtyInSite.com

TOWN OF EASTHAM - BOARD OF ASSESSORS

SCALE IN FEET
0 1500 3000

N

INDEX MAP

NOTE: This map, including property and street lines, as well as building locations, was not made from an instrument survey and is for Assessing purposes only. Locations and distances must not be used for the conveyance of property nor for determining street and property line setbacks.

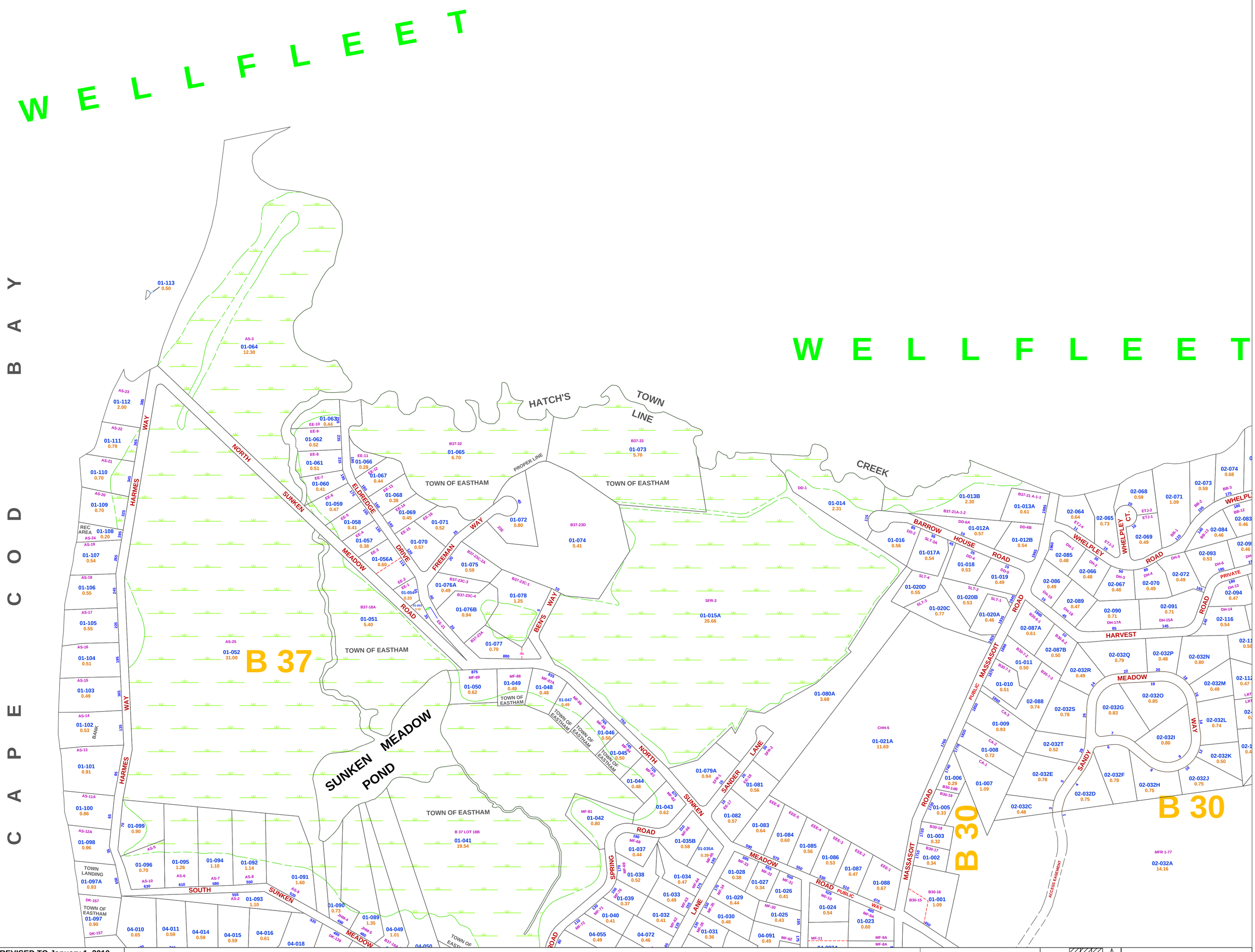

REVISED TO January 1, 2010
COMPU-LINKS, INC.
PLYMPTON, MA
www.RealtyInSite.com

TOWN OF EASTHAM - BOARD OF ASSESSORS

SCALE IN FEET
0 200 400

01 02
04 05
N

MAP-1

NOTE: This map, including property and street lines, as well as building locations, was not made from an instrument survey and is for Assessing purposes only. Locations and distances must not be used for the conveyance of property nor for determining street and property line setbacks.

L L F L E E T

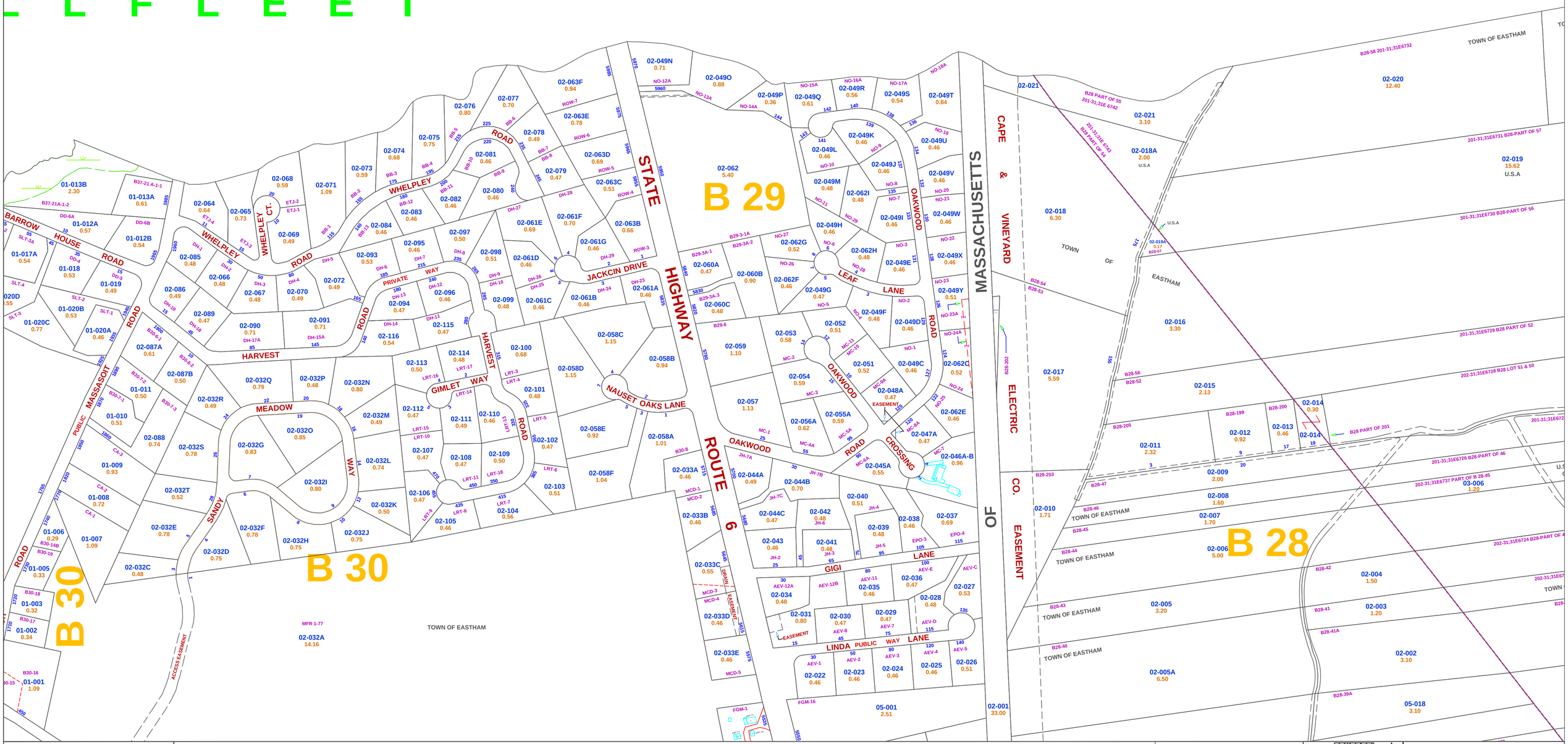

REVISED TO January 1, 2010
COMPU-LINKS, INC.
PLYMPTON, MA
www.RealtyInSite.com

TOWN OF EASTHAM - BOARD OF ASSESSORS

SCALE IN FEET
0 200 400

01 02 03
04 05 06

N

MAP 2

NOTE: This map, including property and street lines, as well as building locations, was not made from an instrument survey and is for Assessing purposes only. Locations and distances must not be used for the conveyance of property nor for determining street and property line setbacks.

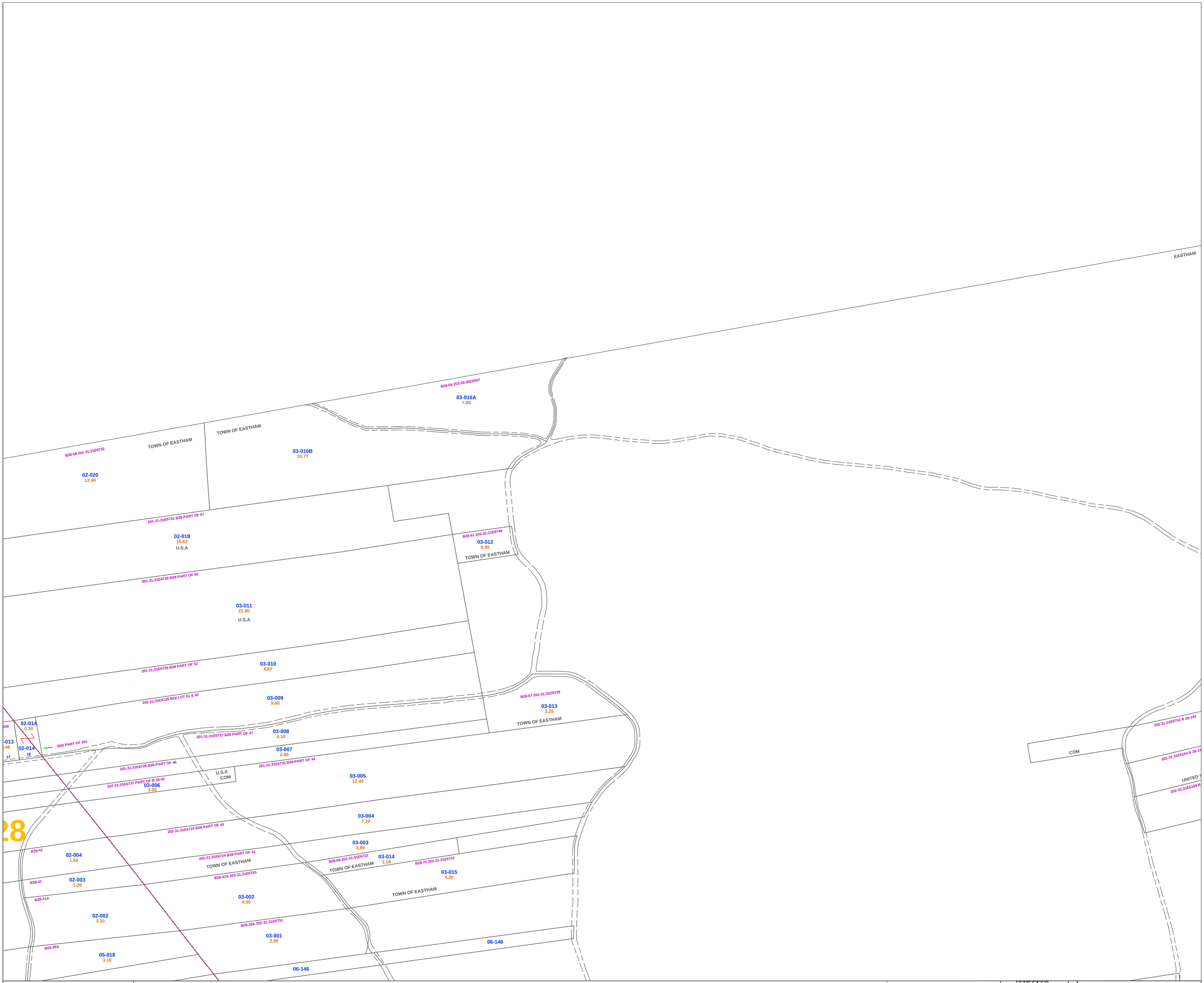

REVISED TO January 1, 2010
COMPU-LINKS, INC.
PLYMPTON, MA
www.RealtyInSite.com

TOWN OF EASTHAM - BOARD OF ASSESSORS

SCALE IN FEET
0 200 400

02 03 22A
05 06 23

N

MAP-3

NOTE: This map, including property and street lines, as well as building locations, was not made from an instrument survey and is for Assessing purposes only. Locations and distances must not be used for the conveyance of property nor for determining street and property line setbacks.

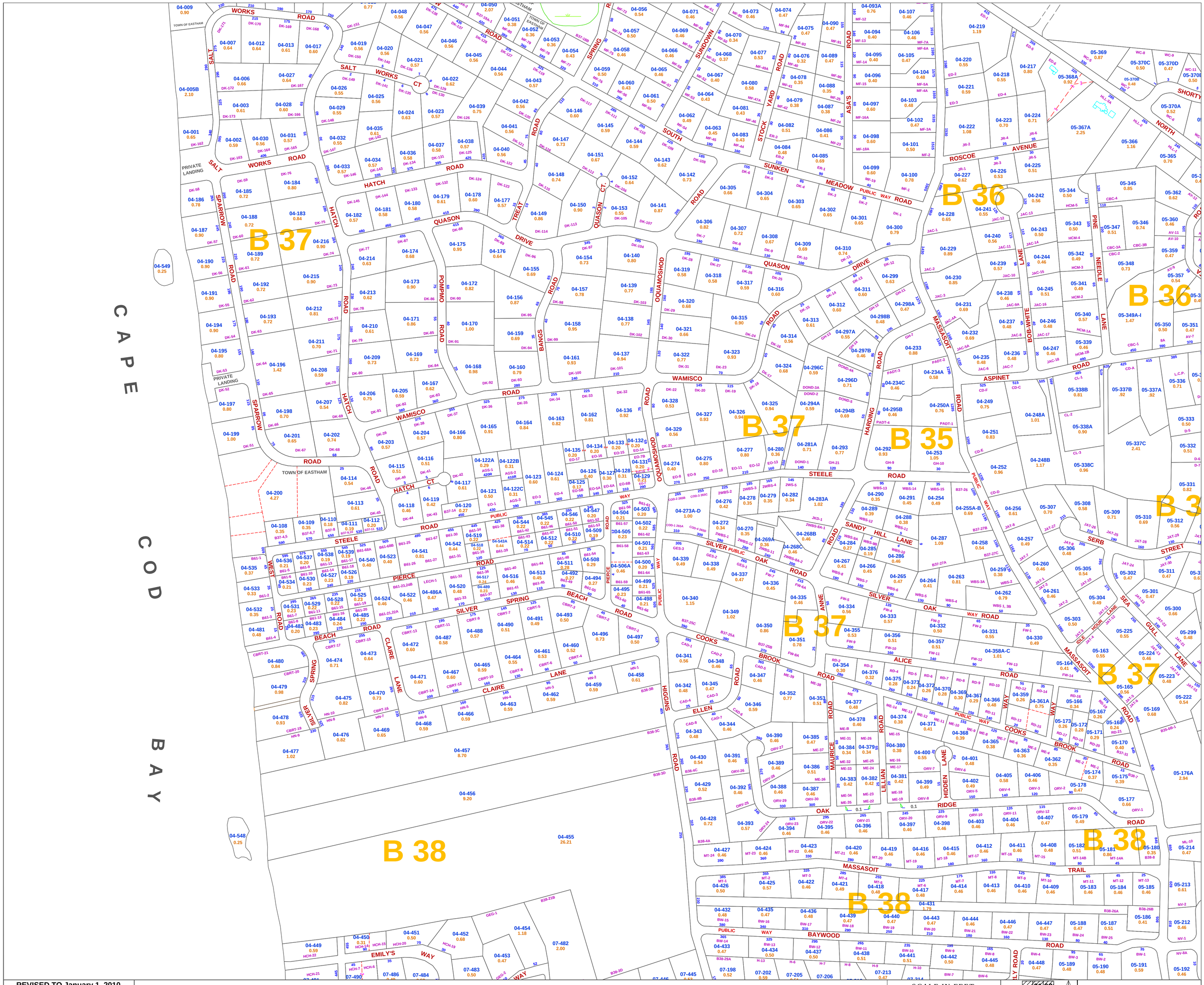

REVISED TO January 1, 2010
COMPU-LINKS, INC.
PLYMPTON, MA
www.RealtyInSite.com

TOWN OF EASTHAM - BOARD OF ASSESSORS

SCALE IN FEET
0 200 400

01	02	
04	05	
07	08	

N

MAP-4

NOTE: This map, including property and street lines, as well as building locations, was not made from an instrument survey and is for Assessing purposes only. Locations and distances must not be used for the conveyance of property nor for determining street and property line setbacks.

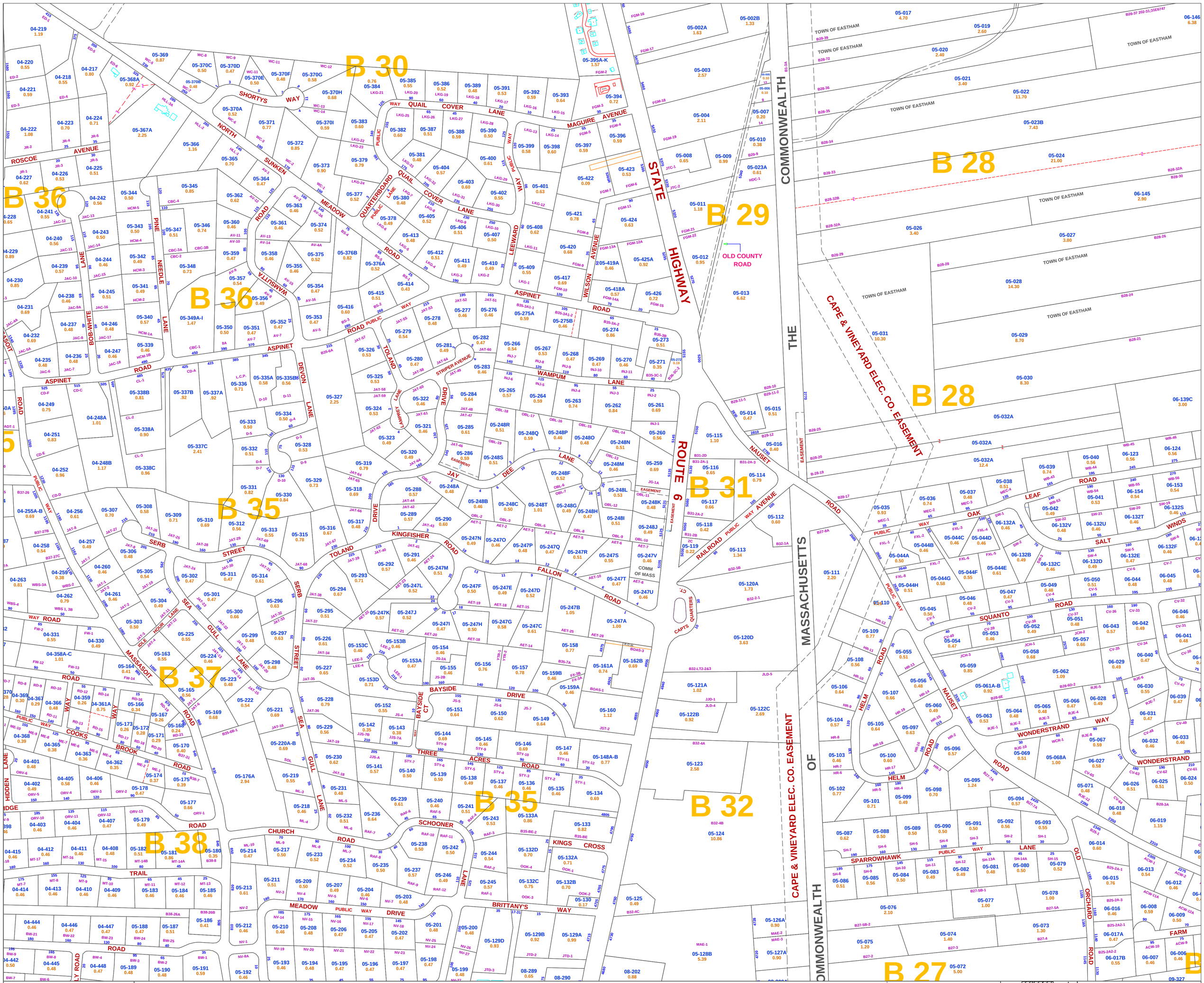

REVISED TO January 1, 2010
COMPU-LINKS, INC.
PLYMPTON, MA
www.RealtyInSite.com

TOWN OF EASTHAM - BOARD OF ASSESSORS

SCALE IN FEET
0 200 400

01 02 03
04 05 06
07 08 09

N

MAP-5

NOTE: This map, including property and street lines, as well as building locations, was not made from an instrument survey and is for Assessing purposes only. Locations and distances must not be used for the conveyance of property nor for determining street and property line setbacks.

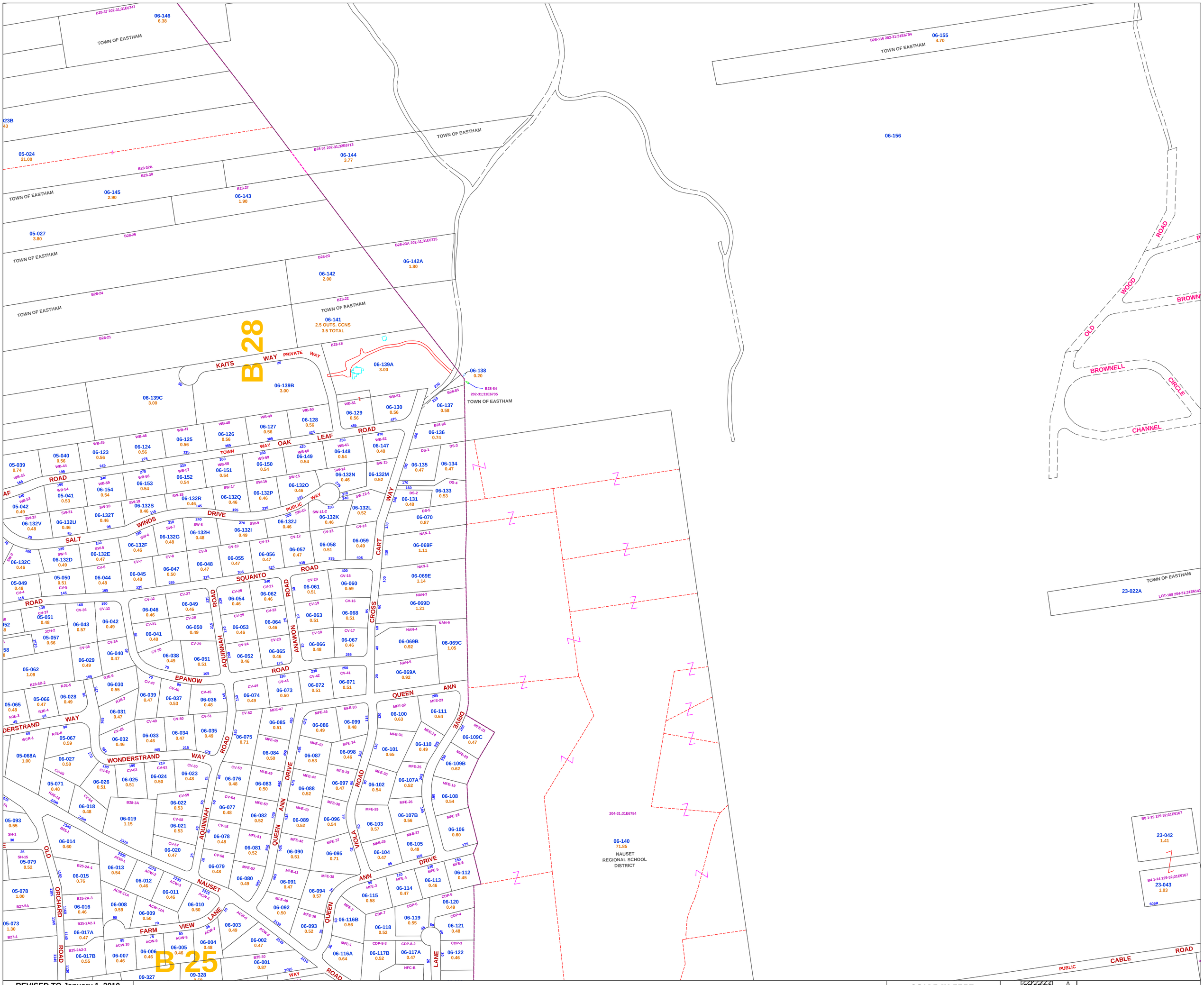

REVISED TO January 1, 2010
COMPU-LINKS, INC.
PLYMPTON, MA
www.RealtyInSite.com

TOWN OF EASTHAM - BOARD OF ASSESSORS

SCALE IN FEET
0 200 400

02	03	04
05	06	07
08	09	10

N

MAP-6

NOTE: This map, including property and street lines, as well as building locations, was not made from an instrument survey and is for Assessing purposes only. Locations and distances must not be used for the conveyance of property nor for determining street and property line setbacks.

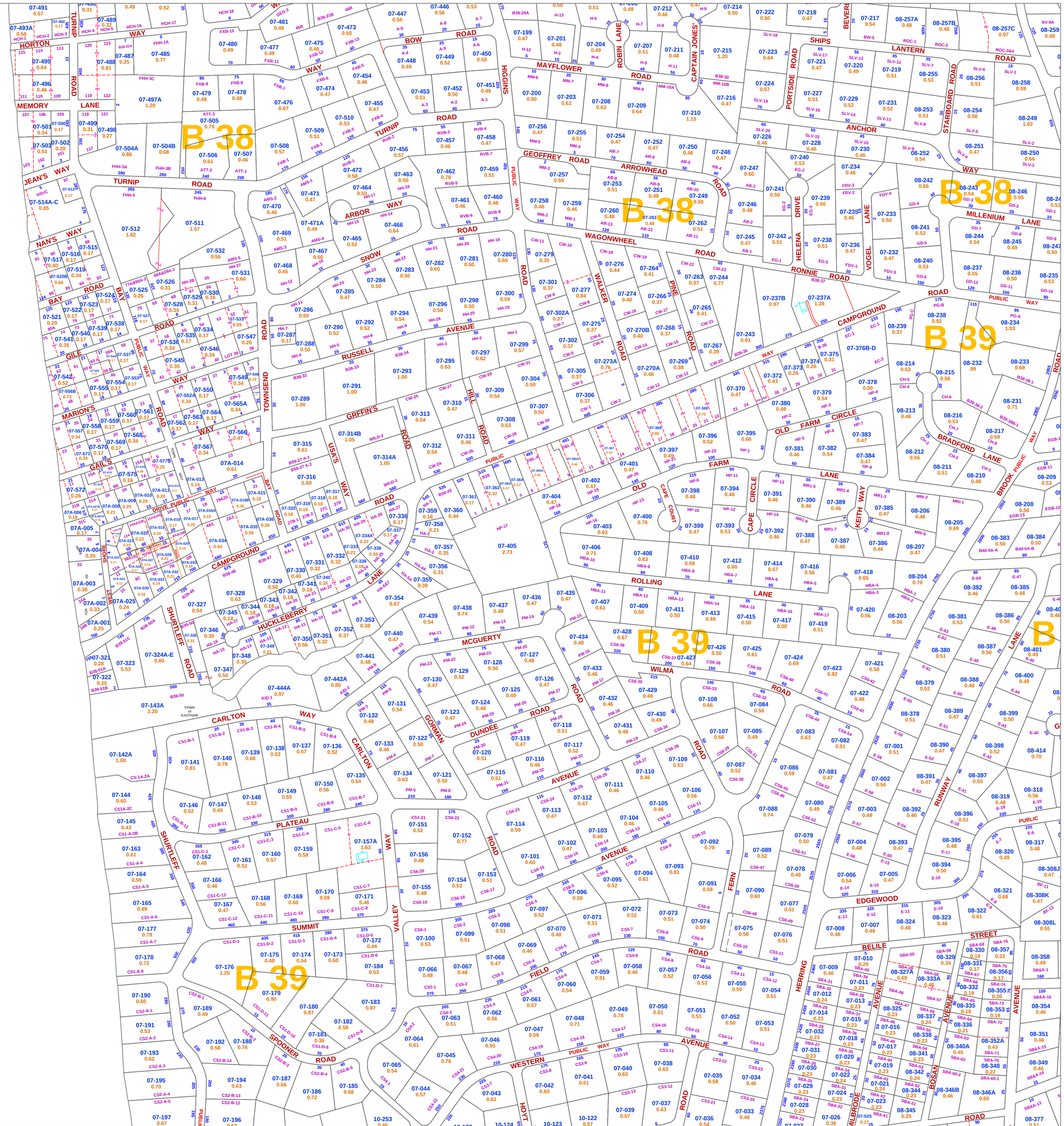

REVISED TO January 1, 2010
COMPU-LINKS, INC.
PLYMPTON, MA
www.RealtyInSite.com

TOWN OF EASTHAM - BOARD OF ASSESSORS

SCALE IN FEET
0 200 400

04 05
07 08
10 11

N

MAP-7

NOTE: This map, including property and street lines, as well as building locations, was not made from an instrument survey and is for Assessing purposes only. Locations and distances must not be used for the conveyance of property nor for determining street and property line setbacks.

REVISED TO January 1, 2010
COMPU-LINKS, INC.
PLYMPTON, MA
www.RealtyInSite.com

TOWN OF EASTHAM - BOARD OF ASSESSORS

SCALE IN FEET
0 100 200

N

MAP-7A

NOTE: This map, including property and street lines, as well as building locations, was not made from an instrument survey and is for Assessing purposes only. Locations and distances must not be used for the conveyance of property nor for determining street and property line setbacks.

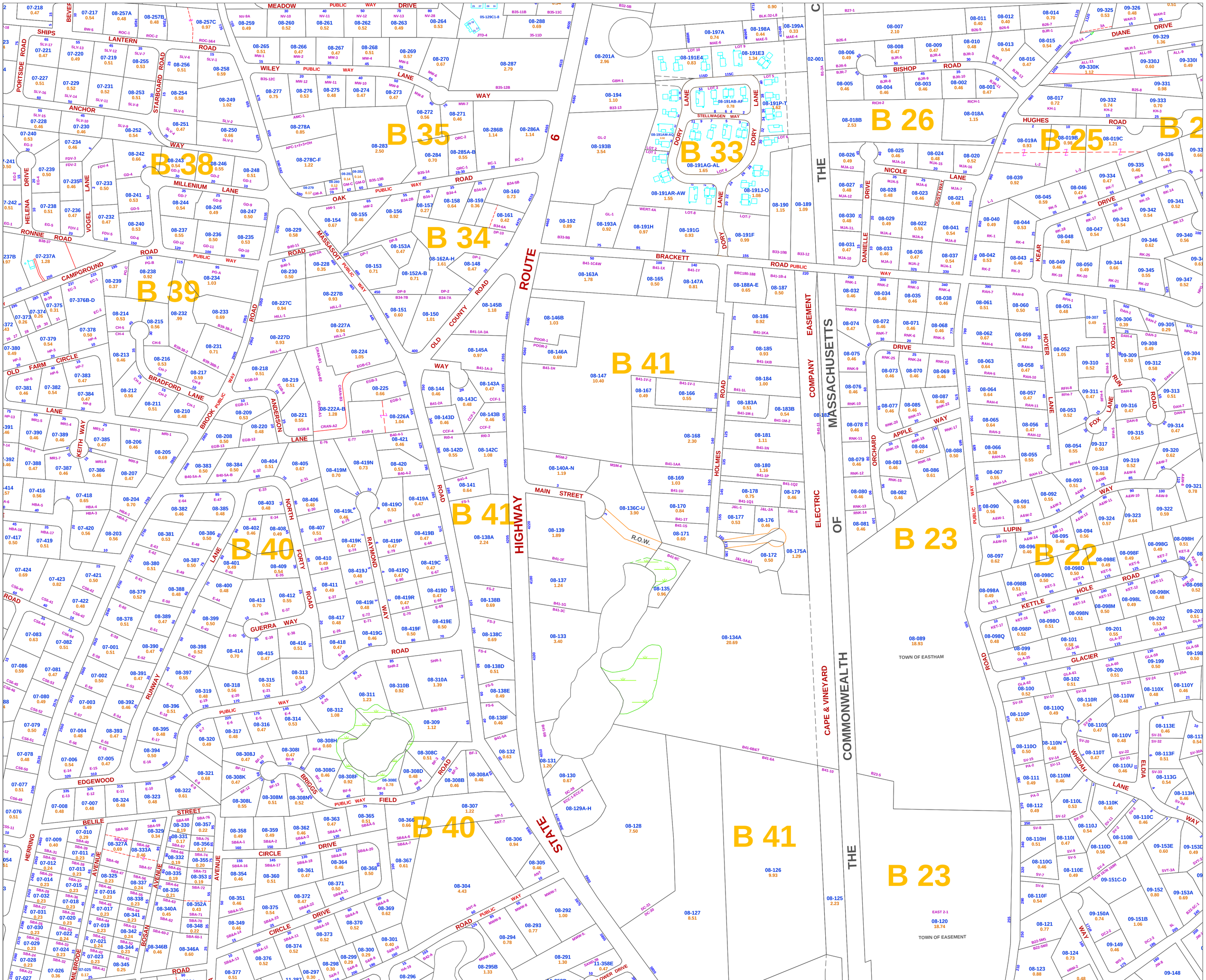

NOTE: This map, including property and street lines, as well as building locations, was not made from an instrument survey and is for Assessing purposes only. Locations and distances must not be used for the conveyance of property nor for determining street and property line setbacks.

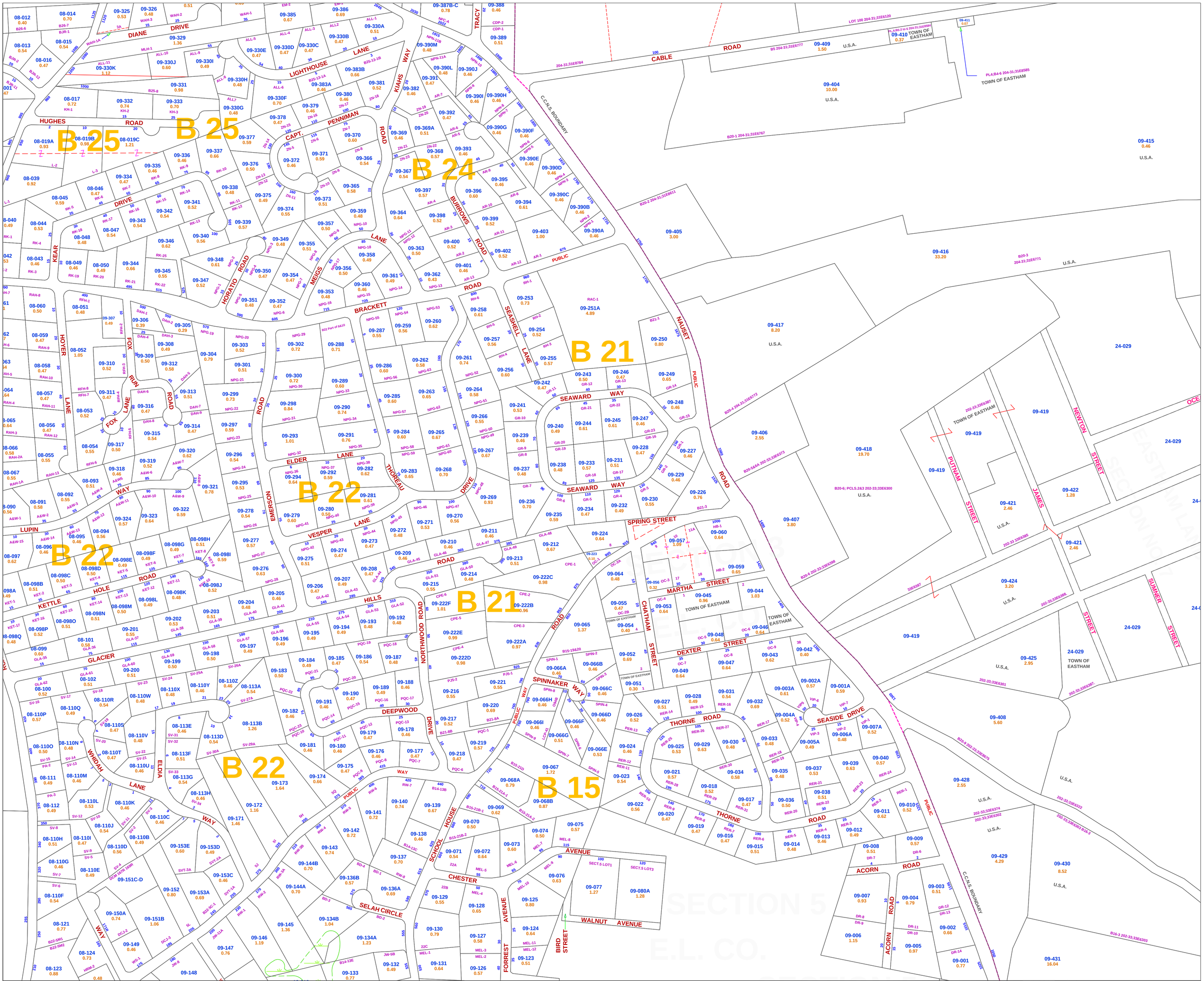

REVISED TO January 1, 2010
COMPU-LINKS, INC.
PLYMPTON, MA
www.RealtyInSite.com

TOWN OF EASTHAM - BOARD OF ASSESSORS

SCALE IN FEET
0 200 400

05 06 23
08 09 24
11 12 25

N

MAP-9

NOTE: This map, including property and street lines, as well as building locations, was not made from an instrument survey and is for Assessing purposes only. Locations and distances must not be used for the conveyance of property nor for determining street and property line setbacks.

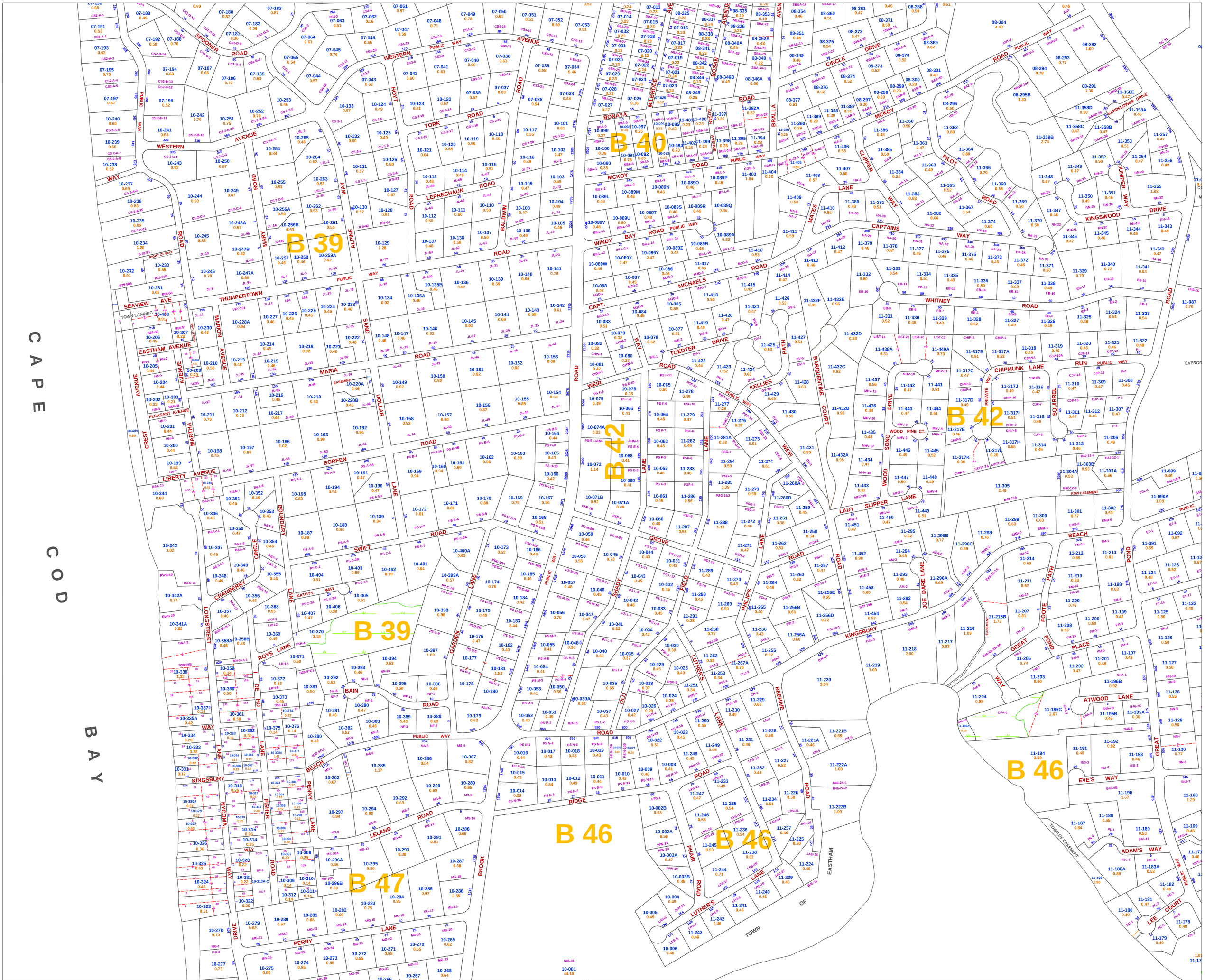

REVISED TO January 1, 2010
COMPU-LINKS, INC.
PLYMPTON, MA
www.RealtyInSite.com

TOWN OF EASTHAM - BOARD OF ASSESSORS

SCALE IN FEET
0 200 400

07 08
10 11
13 14

N

MAP-10

NOTE: This map, including property and street lines, as well as building locations, was not made from an instrument survey and is for Assessing purposes only. Locations and distances must not be used for the conveyance of property nor for determining street and property line setbacks.

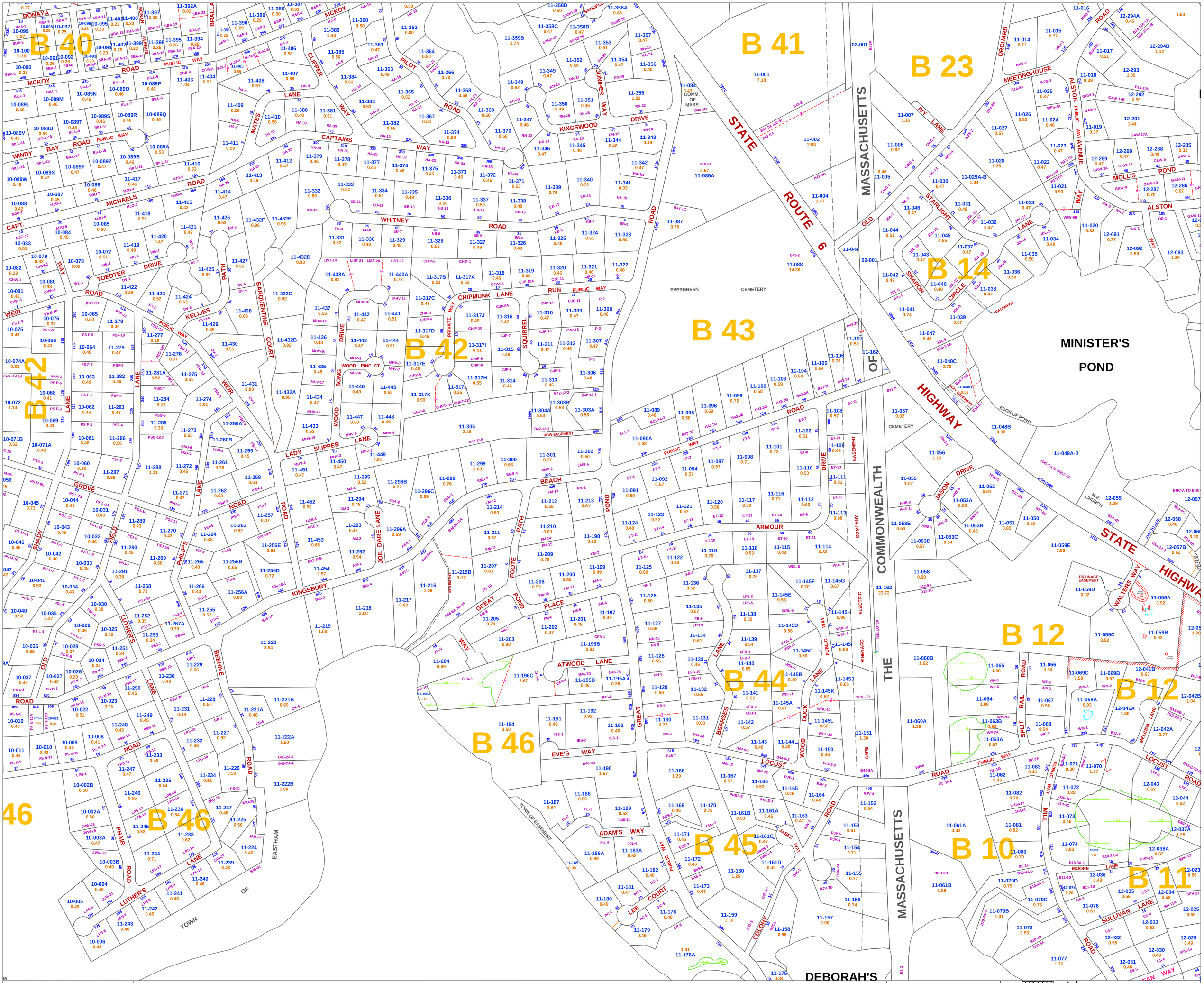

REVISED TO January 1, 2010
COMPU-LINKS, INC.
PLYMPTON, MA
www.RealtyInSite.com

TOWN OF EASTHAM - BOARD OF ASSESSORS

SCALE IN FEET
0 200 400

07	08	09
10	11	12
13	14	15

N

MAP-11

NOTE: This map, including property and street lines, as well as building locations, was not made from an instrument survey and is for Assessing purposes only. Locations and distances must not be used for the conveyance of property nor for determining street and property line setbacks.

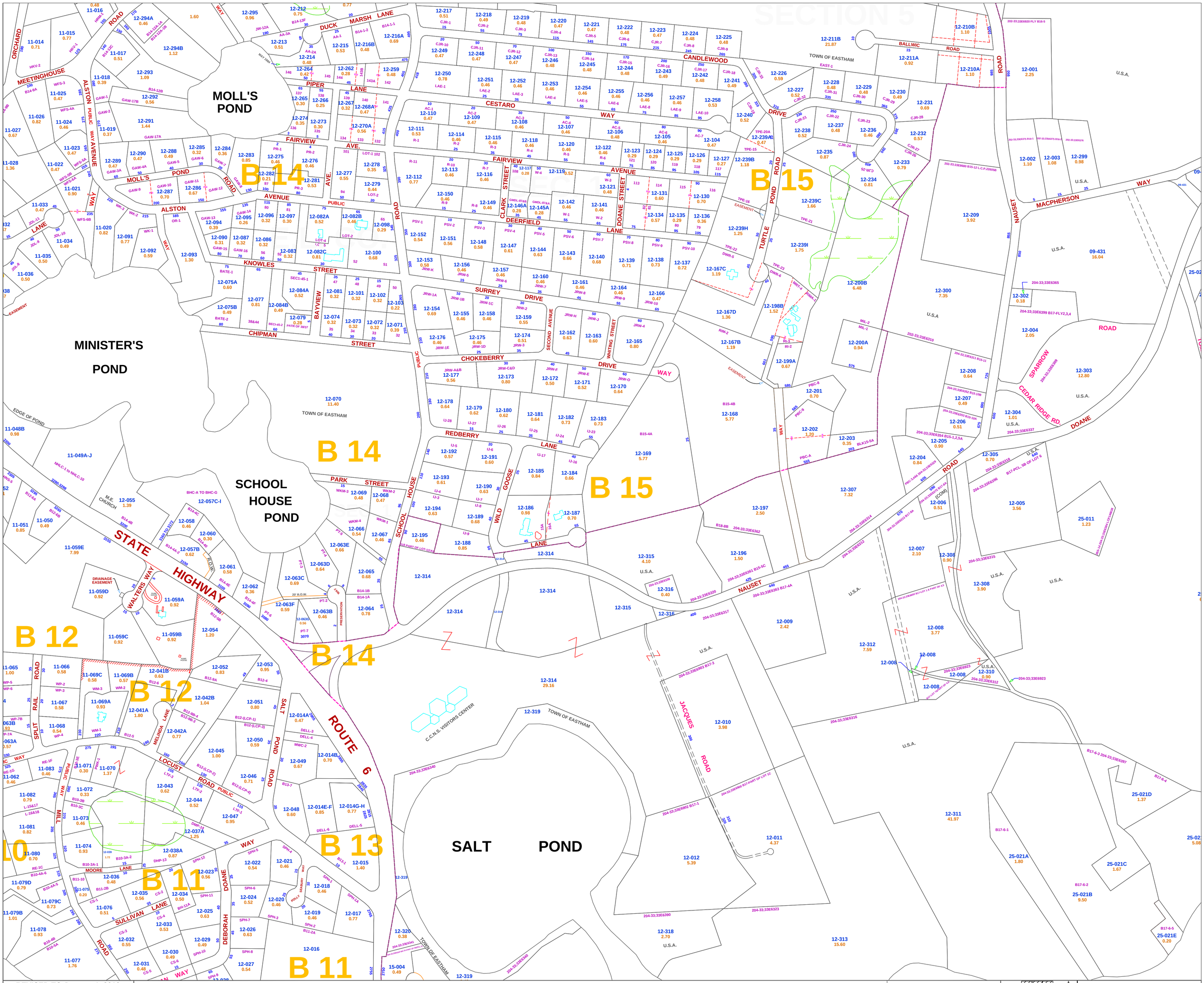

REVISED TO January 1, 2010
COMPU-LINKS, INC.
PLYMPTON, MA
www.RealtyInSite.com

TOWN OF EASTHAM - BOARD OF ASSESSORS

SCALE IN FEET
0 200 400

08	09	24
11	12	25
14	15	26

N

MAP-12

NOTE: This map, including property and street lines, as well as building locations, was not made from an instrument survey and is for Assessing purposes only. Locations and distances must not be used for the conveyance of property nor for determining street and property line setbacks.

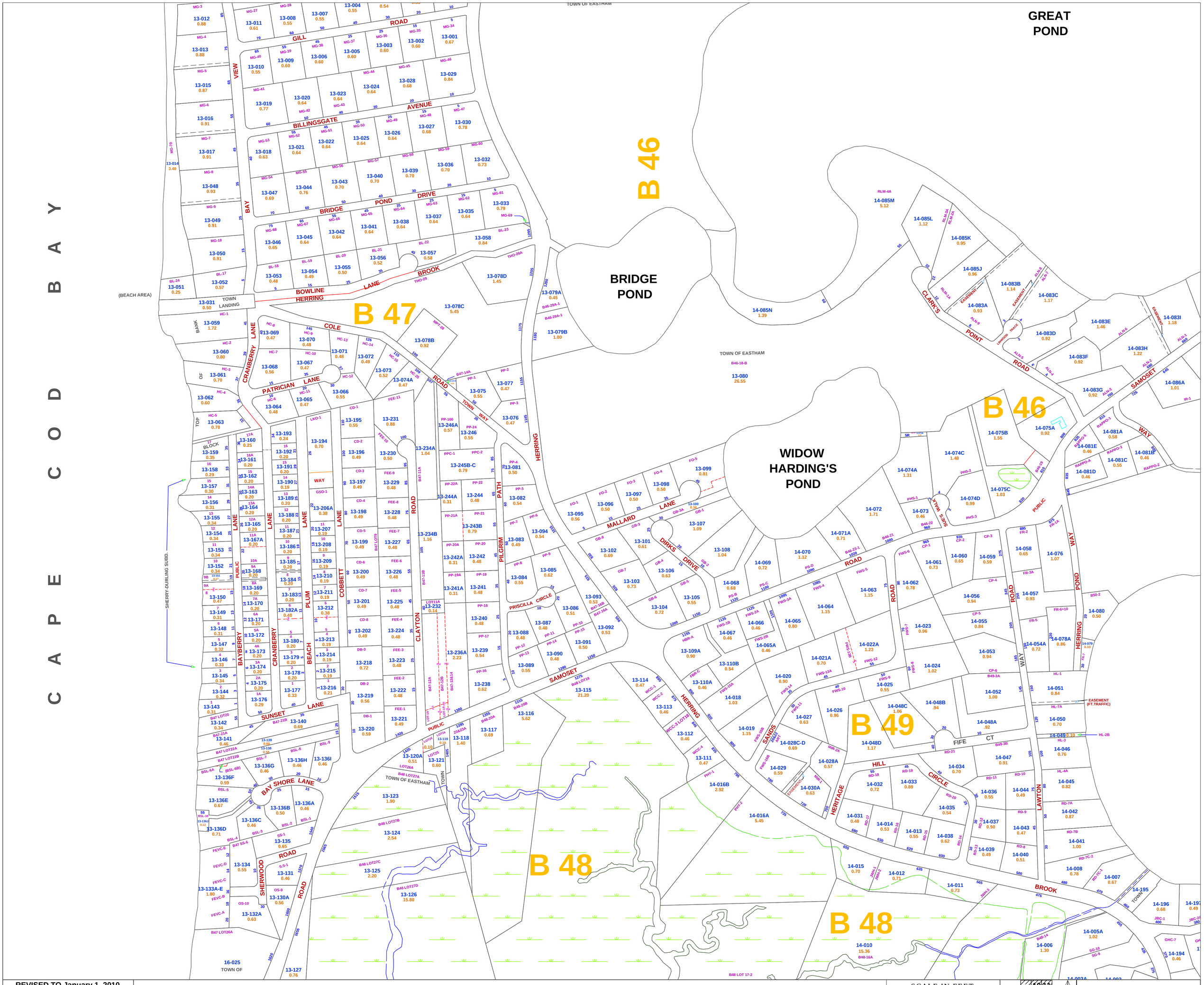

REVISED TO January 1, 2010
COMPU-LINKS, INC.
PLYMPTON, MA
www.RealtyInSite.com

TOWN OF EASTHAM - BOARD OF ASSESSORS

SCALE IN FEET
0 200 400

10 11
13 14
16 17

N

MAP-13

NOTE: This map, including property and street lines, as well as building locations, was not made from an instrument survey and is for Assessing purposes only. Locations and distances must not be used for the conveyance of property nor for determining street and property line setbacks.

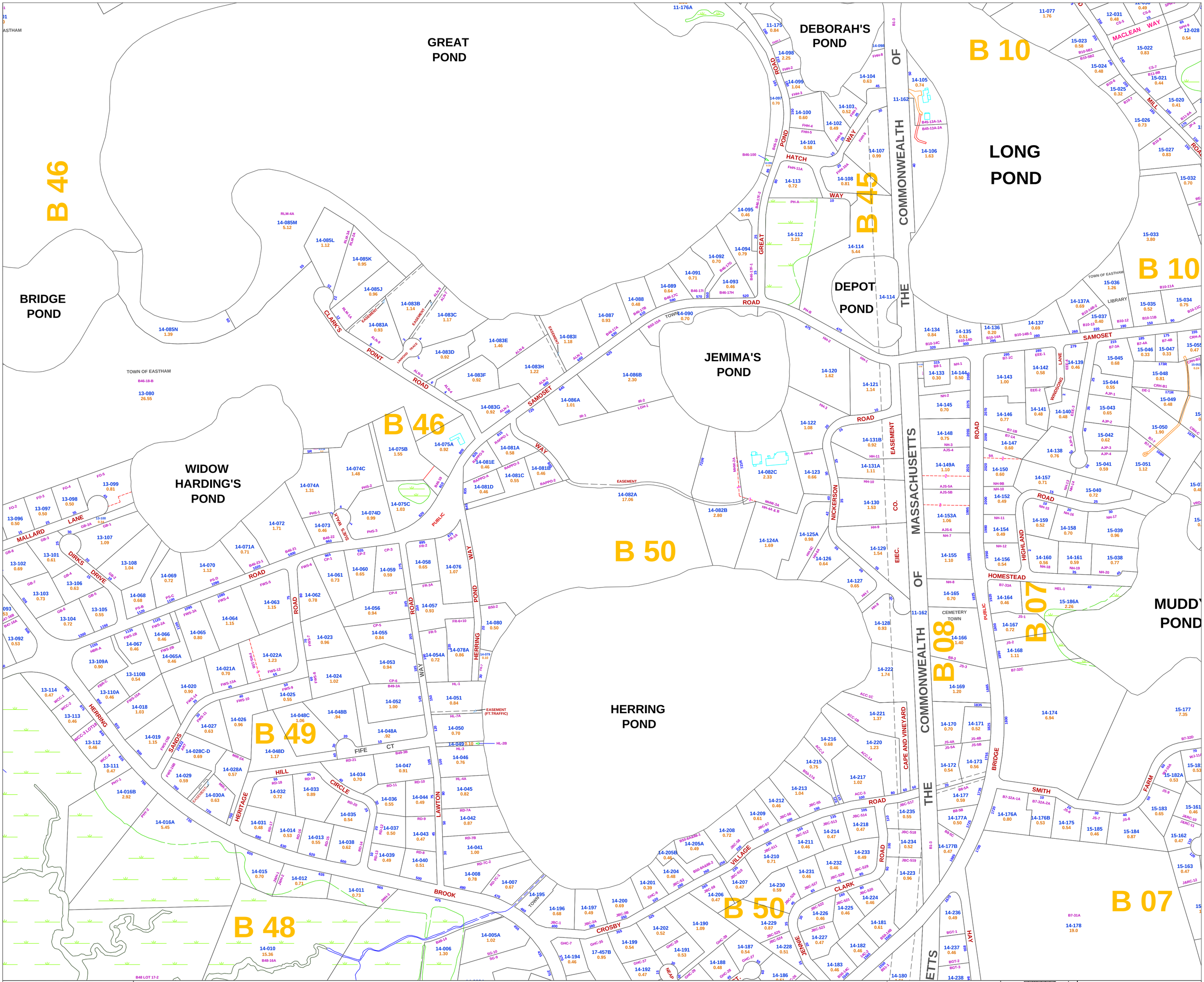

REVISED TO January 1, 2010
COMPU-LINKS, INC.
PLYMPTON, MA
www.RealtyInSite.com

TOWN OF EASTHAM - BOARD OF ASSESSORS

SCALE IN FEET
0 200 400

10 11 12
13 14 15
16 17 18

N

MAP-14

NOTE: This map, including property and street lines, as well as building locations, was not made from an instrument survey and is for Assessing purposes only. Locations and distances must not be used for the conveyance of property nor for determining street and property line setbacks.

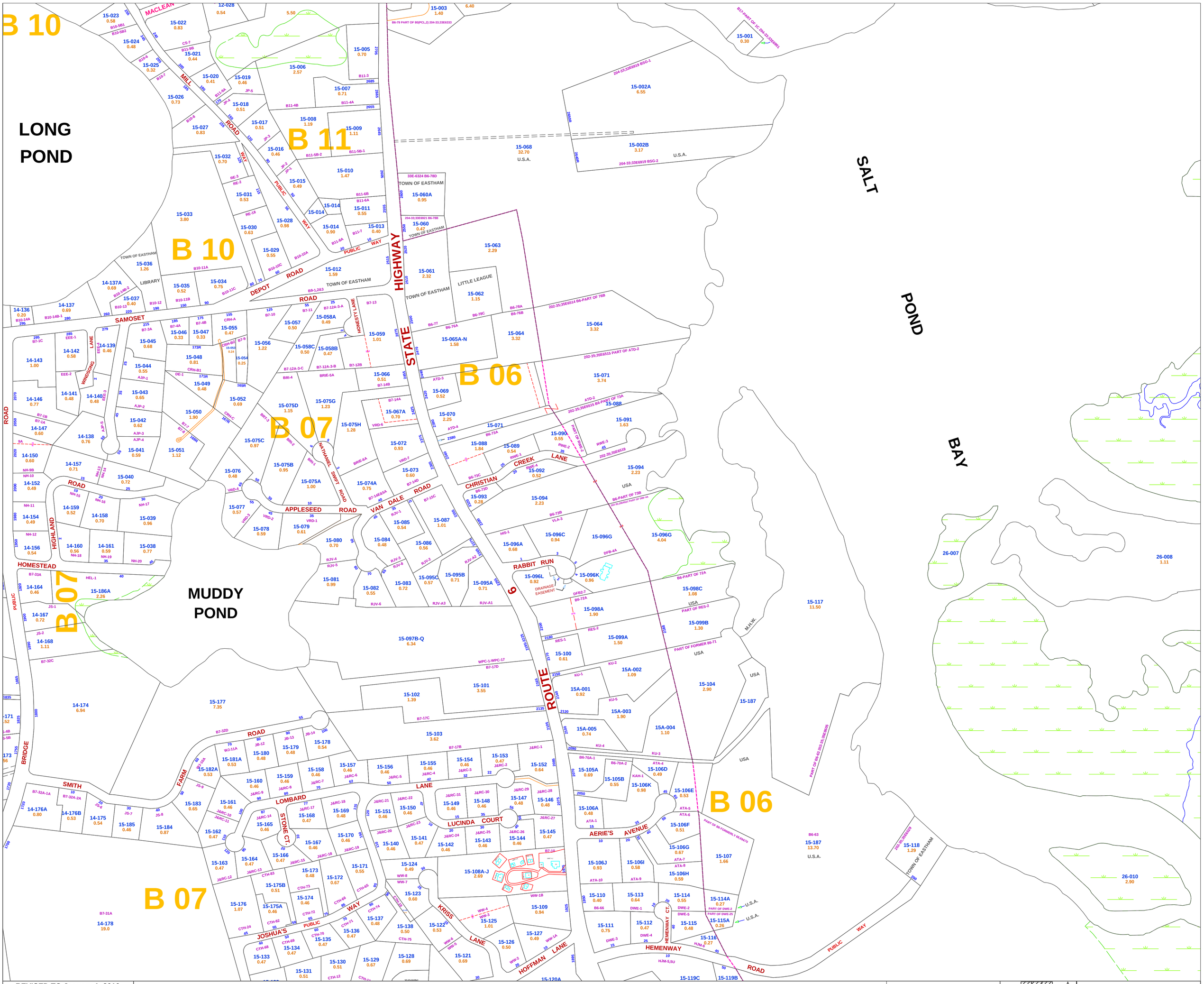

REVISED TO January 1, 2010
COMPU-LINKS, INC.
PLYMPTON, MA
www.RealtyInSite.com

TOWN OF EASTHAM - BOARD OF ASSESSORS

SCALE IN FEET
0 200 400

11	12	25
14	15	26
17	18	27

N

MAP-15

NOTE: This map, including property and street lines, as well as building locations, was not made from an instrument survey and is for Assessing purposes only. Locations and distances must not be used for the conveyance of property nor for determining street and property line setbacks.